

+NOTICE!!

These documents have been scanned!

Do not place un-scanned documents beneath this notice!

Do not remove this notice from this file!

GPO Jacket No. 560-102
Print Order 61540
Rise Business Services, LLC
Job=AZ15 8/2/2019



Box Number= AZ15202



Claim Begin-End: AMC268063-AMC268063

1 Initial Receipt



AZ15202-6

AMC266964-AMC273343

**NO
DOCUMENTS
FOUND**

NO DOCUMENTS FOUND
NO DOCUMENTS FOUND

NOTICE!!

These documents have been scanned!

Do not place un-scanned documents beneath this notice!

Do not remove this notice from this file!

GPO Jacket No. 560-102
Print Order 61540
Rise Business Services, LLC
Job=AZ15 8/2/2019



Box Number= AZ15202



Claim Begin-End: AMC268063-AMC268063

2 Correspondence



AZ15202-6

AMC266964-AMC273343



United States Department of the Interior



BUREAU OF LAND MANAGEMENT
Arizona State Office
One North Central Avenue, Suite 800
Phoenix, Arizona 85004-4427
www.blm.gov/az/
FEB 15 2019

In Reply Refer To:
3800 (AZ-9200) PB
AMC259412; AMC268063; AMC277715

CERTIFIED MAIL - RETURN RECEIPT REQUESTED 9214 8901 9403 8378 8984 23

NOTICE

BARBAROSSA MINING CO : This Notice Affects Those Claims
3000 CUSTER RD # 270-382 : Shown in the Block Below.
PLANO, TX 75075-4422 :

AMC259416 THRU AMC259421; AMC268073; AMC268074; AMC277715; AMC277716;
BARBAROSSA #5 thru BARBAROSSA #10; DSM #11; DSM #12; BARBAROSSA #11;
BARBAROSSA #12;

Additional Processing Fees Required

The Arizona State Office, Bureau of Land Management, received your Affidavit of Labor or Notice of Intent to Hold for the 2018 assessment year.

Due to a processing fee increase effective October 1, 2018, we did not receive sufficient fees with your document. The fee increased from \$10 per mining claim to \$15 per mining claim.

Therefore, you are required to submit an additional payment in the amount of \$5.00 per claim, within 30 days of receipt of this notice or your claim(s) will be declared forfeited.

Please include your Arizona Mining Claim (AMC) serial number(s) and claim name(s) when submitting the additional fees. If additional information is required, please contact Pauline Brown at 602-417-9360.

for Lucas Lucero
Deputy State Director
Lands, Minerals and Energy Division



Date Produced: 03/04/2019

ConnectSuite Inc.:

The following is the delivery information for Certified Mail™/RRE item number 9214 8901 9403 8378 8984 23. Our records indicate that this item was delivered on 02/28/2019 at 10:14 a.m. in PLANO, TX 75075. The scanned image of the recipient information is provided below.

Signature of Recipient :

A handwritten signature in black ink, appearing to read "B. Dellet".

Address of Recipient :

Handwritten address in black ink: "3000 WOOD" on the top line and "270" on the bottom line.

Thank you for selecting the Postal Service for your mailing needs. If you require additional assistance, please contact your local post office or Postal Service representative.

Sincerely,
United States Postal Service

The customer reference number shown below is not validated or endorsed by the United States Postal Service. It is solely for customer use.

Customer Reference Number: C1222711.6996622



United States Department of the Interior



BUREAU OF LAND MANAGEMENT
Arizona State Office
One North Central Avenue, Suite 800
Phoenix, Arizona 85004-4427
www.blm.gov/az/
FEB 15 2019

In Reply Refer To:
3800 (AZ-9200) PB
AMC259412; AMC268063; AMC277715

CERTIFIED MAIL - RETURN RECEIPT REQUESTED 9214 8901 9403 8378 8984 23

NOTICE

BARBAROSSA MINING CO : This Notice Affects Those Claims
3000 CUSTER RD # 270-382 : Shown in the Block Below.
PLANO, TX 75075-4422 :

AMC259416 THRU AMC259421; AMC268073; AMC268074; AMC277715; AMC277716;
BARBAROSSA #5 thru BARBAROSSA #10; DSM #11; DSM #12; BARBAROSSA #11;
BARBAROSSA #12;

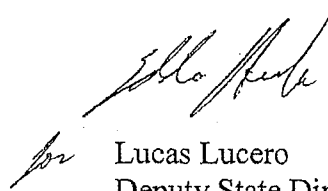
Additional Processing Fees Required

The Arizona State Office, Bureau of Land Management, received your Affidavit of Labor or Notice of Intent to Hold for the 2018 assessment year.

Due to a processing fee increase effective October 1, 2018, we did not receive sufficient fees with your document. The fee increased from \$10 per mining claim to \$15 per mining claim.

Therefore, you are required to submit an additional payment in the amount of \$5.00 per claim, within 30 days of receipt of this notice or your claim(s) will be declared forfeited.

Please include your Arizona Mining Claim (AMC) serial number(s) and claim name(s) when submitting the additional fees. If additional information is required, please contact Pauline Brown at 602-417-9360.


for Lucas Lucero
Deputy State Director
Lands, Minerals and Energy Division

RECEIVED
2019 MAR -8 A 10:53
PHOENIX, ARIZONA

#4393482

Barbarossa Mining Company
3000 Custer Road #270-382
Plano, Texas 75075

Bureau of Land Management
Arizona State Office
Deputy State Director Lucas Lucero
Lands, Minerals and Energy Division
One North Central, Suite 800
Phoenix, AZ 85004

March 4, 2018

Re: AMC 268073-74
AMC 269416-21
AMC 277715-16

Dear Deputy State Director Lucero:

Enclosed please find funds in the amount of \$50.00 for the increase in processing fees as provided in the notice dated February 15, 2019 (see enclosed copy).

Sincerely,


John Carpenter, Trustee

cc: JC
Enclosures

RECEIVED
BLM - PHOENIX OFFICE
2019 MAR - 8 A 10: 53
PHOENIX, ARIZONA

Barbarossa Mining Company
3000 Custer Road #270-382
Plano, Texas 75075

RECEIVED
BLM AZ STATE OFFICE

2019 MAR -8 A 10:53

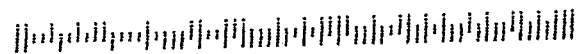
PHOENIX, ARIZONA

NORTH TEXAS TX F80C
DALLAS TX 750
MAY 20 2019 PM 10:1



Bureau of Land Management
Arizona State Office
Deputy State Director Lucas Lucero
Lands, Minerals and Energy Division
One North Central, Suite 800
Phoenix, AZ 85004

05004-442700



United States Department of the Interior
Bureau of Land Management
 DIV OF LANDS, MINRLS & ENERGY
 ONE N CENTRAL AVE
 PHOENIX, AZ 85004 -4427
 Phone: 602-417-9200

Receipt

No: 4393482

Transaction #: 4511439	ENTERED INTO COMPUTER
Date of Transaction: 03/11/2019	
CUSTOMER:	
BARBAROSSA MINING CO 3000 CUSTER RD # 270-382 PLANO, TX 75075-4422 US	

LINE #	QTY	DESCRIPTION	REMARKS	UNIT PRICE	TOTAL
1	1.00	LOCATABLE MINERALS / MINING CLAIMS-NOT NEW-UNADJUD, ONE AUTH NO. ONLY / MINING CLAIM MONEY RECEIVED CASES: AMC259416/\$50.00	ADDITIONAL POL FEES	- n/a -	50.00
TOTAL:					\$50.00

PAYMENT INFORMATION			
1	AMOUNT:	50.00	POSTMARKED: N/A
	TYPE:	CHECK	RECEIVED: 03/08/2019
	CHECK NO:	3946369176	
	NAME:	BARBAROSSA MINING CO 3000 CUSTER RD # 270-382 PLANO TX 75075-4422 US	

REMARKS	

This receipt was generated by the automated BLM Collections and Billing System and is a paper representation of a portion of the official electronic record contained therein.

Amc 268073 - 074

277715

\$5.00 manually earned to AMC27716 on 3/13/19 PB

FN

ENTERED
 AC 480 (12-30-2018)
MAR 12 2019
 BY: *PB*

Login ID5957

Entry Date03/13/2019

Total Amount\$5.00

Original Order Items

Line	Order#	AuthNos	TransDate	Action	Amount	CostCtr	R Org	BPD Year	Fund
1	4511439	AMC259416	03/11/2019	MINING CLAIM MONEY RECEIVED	\$50.00	LLAZ920000	LLAZ920000	2019	XXXL65001

Order Items To Be Generated for Transfer

Line	Order#	AuthNos	TransDate	Action	Amount	CostCtr	R Org	BPD Year	Fund
1	4511439	AMC259416	3/13/2019	MINING CLAIM MONEY RECEIVED	\$-5.00	LLAZ920000	LLAZ920000	2019	XXXL65001
2	4511439		3/13/2019	NONREFUNDABLE PROCESSING FEE	\$5.00	LLAZ920000	LLAZ920000	2019	19XL1109

UNITED STATES
DEPARTMENT OF THE INTERIOR
BUREAU OF LAND MANAGEMENT

FORM APPROVED
OMB NO.: 1004-0114
Expires: January 31, 2020

26806
259412
277715

AFFIDAVIT OF ANNUAL ASSESSMENT WORK

WHEN RECORDED, MAIL DOCUMENT TO:

NAME: Barbarossa Mining Co.

ADDRESS: 3000 Custer Road #270-382

CITY, STATE, ZIP: Plano, Texas 75075

FOR COUNTY RECORDER'S USE

No. of Claims 10

x \$10/claim

Total due BLM \$ 100

TO ALL WHOM IT MAY CONCERN:

1. The undersigned certifies that at least \$100 per claim was expended for development, labor and improvements, or equivalent value added, as the annual assessment work for the assessment year ending September 1, 2018 for the following contiguous unpatented mining claim(s) located in the County of Gila, in the State of Arizona.

RECEIVED
 BLM AT COUNTY OFFICE
 PHOENIX, ARIZONA
 2019 JAN 28 PM 1:01

BLM Serial No.	Name of Claim	Tp Rg Sec Mer				County Recordation Book and Page No.	Co. Recording Date
		Example: 13N 5E 14 MDM					
268073	DSM #11	T2S	R14E	25		699/66	
268074	DSM #12	T2S	R14E	25		699/67	
259416	Barbarossa #5	T3S	R15E	31		675/575-82	
259417	Barbarossa #6	T3S	R15E	31		675/575-82	
259418	Barbarossa #7	T3S	R15E	31		675/575-82	
259419	Barbarossa #8	T3S	R15E	31		675/575-82	
259420	Barbarossa #9	T3S	R15E	31		675/575-82	
259421	Barbarossa #10	T3S	R15E	31		675/575-82	
277715	Barbarossa #11	T3S	R15E	31		721/508-09	
277716	Barbarossa #12	T3S	R15E	31		721/508-09	

259416 - 421
268073 - 074
277715 - 716

(Continued on page 2)

25

2. Type of labor and improvements (specify what was done and give the total value for that labor and improvement to show at least \$100 for each claim). If a geological, geochemical, or geophysical survey was performed, as per 30 U.S.C. 28-1, reference the title of the report of survey, give cost and date of the survey and report, and indicate it was filed with the County Recorder:

Description of Work Performed	Value of Work Performed	Date Work Was Performed
Obtaining Ore Samples	\$260.00	July 16-19, 2018
Obtaining Ore Samples	\$290.00	Aug 17-18, 2018
Road Maintenance	\$450.00	May 17-19, 2018

3. Name and mailing address of each person who performed the labor and improvements:

Name (please print)
Jerry Peavler

Current Mailing Address (please print)
P.O. Box 588, Bertram, TX 78605

4. Name and mailing address of each person who holds and claims the subject mining claim(s) for the valuable minerals contained therein. Be sure to indicate if there is a change of address:

Name (please print)
John Carpenter, trustee
for Barbarossa Mining Co.

Current Mailing Address (please print)
3000 Custer Road #270-382, Plano, TX 75075

RECEIVED
 BLM ACQUISITION OFFICE
 2019 JAN 28 P 1:01
 PHOENIX, ARIZONA

5. The undersigned testifies that on the date of August 27, 2003, all monuments required by law were erected upon the subject claim(s), and all notices required by law were posted on the subject claim(s) or copies thereof were in place, and at said date, each corner monument bore or contained

markings sufficient to appropriately designate the corner of the claim to which it pertains and the name of the claim(s).

I hereby certify under penalty of perjury under the laws of the State of Arizona that the foregoing statements are true and correct:

John Carpenter, trustee Date: 19 December 2018
(Signature of person responsible for above statement)

Title 18 U.S.C. 1001 and 43 U.S.C. 1212 make it a crime for any person knowingly and willfully to make to any department or agency of the United States any false, fictitious or fraudulent statements or representations as to any matter within its jurisdiction.

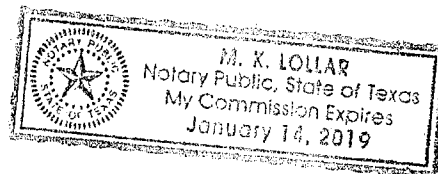
Notary Block

SUBSCRIBED AND SWORN TO before me, this 19th day of December 2018

By: M. K. Lollar
(Signature of Affiant)

Title: Notary Public, State of Texas

My Commission Expires: 1/14/2019



INSTRUCTIONS

RECEIVED
BLM DISTRICT OFFICE
PHOENIX, ARIZONA
2019 JAN 28 P 101

1. This is an optional form that may be used to satisfy the requirements for the Bureau of Land Management (BLM) under the provisions of 43 U.S.C. §1744 and 30 U.S.C. §28-28d and the regulations thereunder (43 CFR part 3835). Since local and State laws may vary, you should contact your local and State agency where the claims are located to ensure all applicable laws and requirements are satisfied.
2. The claimant(s) must fill in the date in paragraph 1 for the applicable assessment year and the county and state where the claims are located.
3. All claim names, BLM serial numbers, legal descriptions, and original county recording information must be listed for the claims pertaining to this assessment notice.
4. The claimant(s) must complete paragraph 2 listing all labor or improvements which was performed on or did benefit the subject mining claims. The value and date of the labor or improvements must also be listed. The total amount of labor or improvements can be listed, but the total expenditure must equal at least \$100 for each claim.
5. The names and current mailing addresses of the person(s) performing the labor shall be listed in paragraph 3.
6. The name and current mailing address of each owner (claimant) of the claims shall be listed in paragraph 4. The mailing address shall be the owner's address and not the address of an agent or anyone representing the claimant. Be sure to note if there has been a change of address.
7. Paragraph 5 shall be completed to show the date it was verified that all monuments required by law were properly erected, all notices were posted, and that corners were appropriately designated for all claims listed.
8. An exact legible reproduction or duplicate (other than microfilm or other electronic media) of this affidavit or another type of affidavit of assessment work that you file or will file in the county where each claim is located, must be filed with the BLM on or before December 30 of the calendar year in which the assessment year ends. For mill or tunnel sites, a separate notice of intent to hold must be filed with the BLM on or before December 30. Requirements for filing a notice of intent to hold can be found at 43 CFR 3835.33.
9. A processing fee of \$10 for each claim listed must be remitted to the BLM along with this or any other affidavit of assessment work.

Barbarossa Mining Company
3000 Custer Road #270-382
Plano, Texas 75075

Bureau of Land Management
Arizona State Office
One North Central, Suite 800
Phoenix, AZ 85004

December 27, 2018

Re: AMC 268073-74
AMC 289416-21 = 259416-21
AMC 277715-16

Dear Sirs:

Enclosed please find an Affidavit of Performance of Annual Work. Please file it and return it to the above address. Also please find enclosed \$100.00 for the filing fee.

Sincerely,


John Carpenter, Trustee

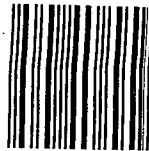
cc: JC
Enclosures

RECEIVED
BLM AZ STATE OFFICE
2019 JAN 28 P 1:01
PHOENIX, ARIZONA

Barbarossa Mining Company
3000 Custer Road #270-382
Plano, Texas 75075



1000



85004

U.S. POSTAGE PAID
FCM LETTER
DALLAS, TX
75234
DEC 29, 18
AMOUNT

\$0.71

R2304H107757-04

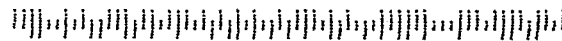
Bureau of Land Management
Arizona State Office
1 North Central Avenue
Phoenix, Arizona 85004

PHOENIX, ARIZONA

2019 JAN 28 P 1:01

RECEIVED
BLM AZ STATE OFFICE

85004-442700



United States Department of the Interior
Bureau of Land Management
 DIV OF LANDS, MINRLS & ENERGY
 ONE N CENTRAL AVE
 PHOENIX, AZ 85004 -4427
 Phone: 602-417-9200

Receipt

No: 4365796 ✓

Transaction #: 4483024	
Date of Transaction: 02/04/2019	
CUSTOMER:	
BARBAROSSA MINING CO 3000 CUSTER RD # 270-382 PLANO, TX 75075-4422 US	

LINE #	QTY	DESCRIPTION	REMARKS	UNIT PRICE	TOTAL
1	1.00	LOCATABLE MINERALS / MINING CLAIMS- NOT NEW-UNADJUD, ONE AUTH NO. ONLY / MINING CLAIM MONEY RECEIVED CASES: AMC268073/\$100.00	2018 POL (10)	- n/a -	100.00
TOTAL:					\$100.00

PAYMENT INFORMATION			
1	AMOUNT:	100.00	POSTMARKED: N/A
	TYPE:	CHECK	RECEIVED: 01/28/2019
	CHECK NO:	17-759428896	
	NAME:	BARBAROSSA MINING CO 3000 CUSTER RD # 270-382 PLANO TX 75075-4422 US	

REMARKS
SOME MINING FEES, INCL. AFFIDAVIT OF LABOR, HAVE INCREASED TO \$15/CLAIM (SEE ENCLOSED FLYER).

This receipt was generated by the automated BLM Collections and Billing System and is a paper representation of a portion of the official electronic record contained therein.

259416-421 - R# 4365796 (6ct)
 268073-074 - R# 4393482 (2ct)
 277715-716 R# 4393482 - Amc 277715
 * Amc 277716 Earned behind the scenes on 3/13/19
 1500 R# 4393482
 1000 R# 4365796

*AC 480
 Receipt Entered
 w/ Date of 12/30/20*

ENTERED
 AC 480
 MAR 12 2019
 -12-30-18

ENTERED
 AC 480
 MAR 13 2019
 BY: ps

Login ID5957

Entry Date03/12/2019

Total Amount\$10.00

Original Order Items

Line	Order#	AuthNos	TransDate	Action	Amount	CostCtr	R Org	BPD Year	Fund
1	4483024	AMC268073	02/04/2019	MINING CLAIM MONEY RECEIVED	\$100.00	LLAZ920000	LLAZ920000	2019	XXXL6500

Order Items To Be Generated for Transfer

Line	Order#	AuthNos	TransDate	Action	Amount	CostCtr	R Org	BPD Year	Fund
1	4483024	AMC268073	3/12/2019	MINING CLAIM MONEY RECEIVED	\$-10.00	LLAZ920000	LLAZ920000	2019	XXXL6500
2	4483024		3/12/2019	NONREFUNDABLE PROCESSING FEE	\$10.00	LLAZ920000	LLAZ920000	2019	19XL1109

SENDER: COMPLETE THIS SECTION

- Complete items 1, 2, and 3. Also complete item 4 if Restricted Delivery is desired.
- Print your name and address on the reverse so that we can return the card to you.
- Attach this card to the back of the mailpiece, or on the front if space permits.

1. Article Addressed to: **MAY 12 2004**

Barbarossa Mining Company
4646 Highway 6 #205
Sugar Land, TX 77478
 933 (AB) AMC259412; 268063; 277715

2. Article Number
 (Transfer from service label)

7002 0860 0005 5111 8309

COMPLETE THIS SECTION ON DELIVERY

A. Signature

X **UBBXP**

Agent
 Addressee

B. Received by (Printed Name)

Mail Box

C. Date of Delivery

5/15/04

D. Is delivery address different from item 1? Yes
 If YES, enter delivery address below: No

3. Service Type

Certified Mail Express Mail
 Registered Return Receipt for Merchandise
 Insured Mail C.O.D.

4. Restricted Delivery? (Extra Fee) Yes

UNITED STATES POSTAL SERVICE



First-Class Mail
Postage & Fees Paid
USPS
Permit No. G-10

DELIVERED
BUREAU OF
LAND MANAGEMENT

MAY 18 4 36

ARIZONA
STATE OFFICE
PHOENIX, ARIZONA

• Sender: Please print your name, address, and ZIP+4 in this box •

BUREAU OF LAND MANAGEMENT
ARIZONA STATE OFFICE AZ
222 NORTH CENTRAL AVENUE 933
PHOENIX, AZ 85004-2203



Handwritten: Amy Bunda 5/12/04

TAKE PRIDE IN AMERICA



United States Department of the Interior

BUREAU OF LAND MANAGEMENT

Arizona State Office
222 North Central Avenue
Phoenix, AZ 85004
www.az.blm.gov

In Reply Refer To:

3800 (933) AB
AMC 259412
AMC 268063
AMC 277715

MAY 12, 2004

CERTIFIED MAIL - RETURN RECEIPT REQUESTED

DECISION

Barbarossa Mining Company
4646 Highway 6 #205
Sugar Land, TX 77478

:
:
:
:

Lode Mining Claims
AMC 259416 - 259421
AMC 268073 - 268074
AMC 277715 - 277716

Decision Vacated

The decision of April 16, 2004, declaring the above listed mining claims to be forfeited for failure to file the required Affidavit of Performance of Annual Work on or before December 30, 2003 (43 CFR 3835.31), is hereby vacated.

In accordance with *Hale Mining Company*, 161 IBLA 260 (2004), dated May 5, 2004, although the postmark cancellation on your envelope is December 31, 2003, the U.S. Postage Paid validation imprint dated December 30, 2003, is sufficient proof that the documents were mailed on December 30, 2003. Our records have been updated to show the claims in a current status.

If additional information is required, please contact Amy Bunda at (602) 417-9334.

/s/ Ivy J. Garcia

Ivy J. Garcia
Group Administrator,
Lands/Minerals Adjudication and Withdrawals

A. Bunda
3/3/04
J. Hines
3/3/2004

OFFICIAL COPIES /CF/ /SD READ/ /GROUP/ /SECTION/ /AUTHOR

3800 (933) AB
AMC 259412
AMC 268063
AMC 277715

MAR 04 2004

CERTIFIED MAIL - RETURN RECEIPT REQUESTED

DECISION

Barbarossa Mining Company	:	Lode Mining Claim
1749 Texas Parkway #170	:	AMC 259416 - 259421
Missouri City, TX 77459	:	AMC 268073 --268074
	:	AMC 277715 - 277716

Mining Claims Declared Forfeited

The mining claims listed above are hereby declared forfeited for failure to file the required Affidavit of Performance of Annual Work on or before December 30, 2003.

Pursuant to regulations found at 43 CFR 3835.31, an Affidavit of Performance of Annual Work must have been filed on or before December 30, 2003, along with a \$5.00 service charge per claim or the claim is forfeited (43 CFR 3835.91). Your Affidavit of Performance of Annual Work was received in this office on January 5, 2004, with the postmark of December 31, 2003. The postmark was required to be on or before December 30, 2003.

You are required to reclaim all areas disturbed by your activities on lands encompassed by your mining claim(s) and/or site(s). After you complete the reclamation, you must notify the authorized officer of the appropriate surface managing agency so that the authorized officer may conduct a final site inspection and determine whether you may be released from liability. If you fail to reclaim the land to the satisfaction of the authorized officer, the surface management agency may cite you for noncompliance under its surface management regulations.

For lands administered by the BLM, if you fail to reclaim the lands to the satisfaction of the authorized officer as required in 43 CFR Subpart 3809, BLM will issue an order of noncompliance under 43 CFR 3809.601(a). If you fail to comply with the noncompliance order, BLM may take further action under 43 CFR 3809.604. Failure to conduct reclamation is a prohibited act that may subject you to criminal penalties. See 43 CFR 3809.605(h) and 43 CFR 3809.700.

SENDER: COMPLETE THIS SECTION

- Complete items 1, 2, and 3. Also complete item 4 if Restricted Delivery is desired.
- Print your name and address on the reverse so that we can return the card to you.
- Attach this card to the back of the mailpiece, or on the front if space permits.

1. Article Addressed to:

Barbarossa Mining Company
 1749 Texas Parkway #107
 Missouri City, TX 77459
 933(AB) AMC 259412, AMC 268063,
 AMC 277715

2. Article Number

(Transfer from service label)

PS Form 3811, August 2001

COMPLETE THIS SECTION ON DELIVERY

A. Signature

X *J Ford* Agent Addressee

B. Received by (Printed Name)

J Ford

C. Date of Delivery

*3-8-04*D. Is delivery address different from item 1? YesIf YES, enter delivery address below: No

3. Service Type

 Certified Mail Express Mail Registered Return Receipt for Merchandise Insured Mail C.O.D.

4. Restricted Delivery? (Extra Fee)

 Yes

7002 0860 0005 5111 9146

Domestic Return Receipt

102595-02-M-1540

UNITED STATES POSTAL SERVICE



First-Class Mail
Postage & Fees Paid
USPS
Permit No. G-10

• Sender Please print your name, address, and ZIP+4 in this box •

RECEIVED
BUREAU OF
LAND MANAGEMENT
JUN 1 A 10:02

BUREAU OF LAND MANAGEMENT
ARIZONA STATE OFFICE
222 NORTH CENTRAL AVENUE
PHOENIX, AZ 85004-2203

AZ
933

47



If your occupancy has been terminated and you fail to remove structures, material, and equipment, and any personal property in accordance with the regulations in 43 CFR 3715.5-1, BLM may dispose of the property. In accordance with 43 CFR 3715.5-2, you will remain liable for the costs BLM incurs in removing and disposing of the property.

This decision may be appealed to the Interior Board of Land Appeals, Office of the Secretary, in accordance with the regulations contained in 43 CFR, Part 4 and the enclosed Form 1842-1. If an appeal is taken, your notice of appeal must be filed in this office (at the above address) within 30 days from receipt of this decision. The appellant has the burden of showing that the decision appealed from is in error.

If you wish to file a petition pursuant to regulation 43 CFR 4.21 (58 FR 4939, January 19, 1993) for a stay of the effectiveness of this decision during the time that your appeal is being reviewed by the Board, the petition for a stay must accompany your notice of appeal. A petition for a stay is required to show sufficient justification based on the standards listed below. Copies of the notice of appeal and petition for a stay **must** also be submitted to each party named in this decision and to the Interior Board of Land Appeals and to the appropriate Office of the Solicitor (see 43 CFR 4.413) at the same time the original documents are filed with this office. If you request a stay, you have the burden of proof to demonstrate that a stay should be granted.

Standards for Obtaining a Stay

Except as otherwise provided by law or other pertinent regulation, a petition for a stay of a decision pending appeal shall show sufficient justification based on the following standards:

- (1) The relative harm to the parties if the stay is granted or denied,
- (2) The likelihood of the appellant's success on the merits,
- (3) The likelihood of immediate and irreparable harm if the stay is not granted, and
- (4) Whether the public interest favors granting the stay.

Please include your AMC serial number(s) on all correspondence. If additional information is required, please contact Amy Bunda at (602) 417-9334.

/s/ Ivy J. Garcia

Ivy J. Garcia
Group Administrator,
Lands/Minerals Adjudication and Withdrawals

Enclosure

UNITED STATES
DEPARTMENT OF THE INTERIOR

Bureau of Land Management
Arizona State Office **AZ 933**
222 N. Central Avenue
Phoenix, AZ 85004-2203

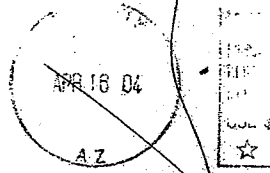
OFFICIAL BUSINESS

PENALTY FOR PRIVATE USE, \$300

CERTIFIED MAIL



7002 0860 0005 5111 7616



RETURNED TO SENDER

INSUFFICIENT ADDRESS
 MOVED, LEFT NO ADDRESS
 NO SUCH NUMBER
 UNCLAIMED
 REFUSED
 ATTEMPTED NO ADDRESS
 NO SUCH STREET KNOWN
 NO SUCH STREET
 VACANT
 BOX RECEIPTABLE
 NOT CLOSED NO ORDER
 NOT DELIVERABLE AS
 ADDRESSED - UNABLE
 TO FORWARD

CERTIFIED MAIL

RETURN RECEIPT REQUESTED

RETURNED TO SENDER

INSUFFICIENT ADDRESS
 MOVED, LEFT NO ADDRESS
 NO SUCH NUMBER
 REFUSED
 UNCLAIMED
 ATTEMPTED NO ADDRESS
 NO SUCH STREET KNOWN
 NO SUCH STREET
 VACANT
 BOX RECEIPTABLE
 NOT CLOSED NO ORDER
 NOT DELIVERABLE AS
 ADDRESSED - UNABLE
 TO FORWARD

1
Cost 14 from
Refused package
for

SENDER: COMPLETE THIS SECTION

- Complete items 1, 2, and 3. Also complete item 4 if Restricted Delivery is desired.
- Print your name and address on the reverse so that we can return the card to you.
- Attach this card to the back of the mailpiece, or on the front if space permits.

1. Article Addressed to: **APR 16 2004**

BARBAROSSA MINING CO.
4646 HIGHWAY 6 #205
SUGARLAND, TX 77478
933(AB) AMC 259412, 268063, 277715

COMPLETE THIS SECTION ON DELIVERY

A. Signature Agent
 Addressee

X

B. Received by (Printed Name) C. Date of Delivery

D. Is delivery address different from item 1? Yes
If YES, enter delivery address below: No

3. Service Type


Certified Mail Express Mail
 Registered Return Receipt for Merchandise
 Insured Mail COD

ARIZ
STATE
PHOENIX

2004 APR 26

UNITED STATES
DEPARTMENT OF THE INTERIOR

Bureau of Land Management
Arizona State Office **AZ 933**
222 N. Central Avenue
Phoenix, AZ 85004-2203
OFFICIAL BUSINESS
PENALTY FOR PRIVATE USE, \$300



7002 0860 0005 5111 3717



U.S.
PEN.
FOR
PRIV.
USE
★

ANK

~~Barbarossa Mining Company
1749 Texas Parkway #170
Missouri City, TX 77459~~

CERTIFIED
MAIL

*Resent to
4646 Highway 6 #205
Sugarland, TX
77478*

RETURN RECEIPT
REQUESTED



ARIZONA
STATE OFFICE
PHOENIX, ARIZONA

- Undeliverable as Addressed
- Moved, Left No Address
- Unclaimed
- Refused
- Attempted, Not Known
- No Such Street
- No Such Number
- No Receiptable
- Deceased
- Vacant

SENDER: COMPLETE THIS SECTION

- Complete items 1, 2, and 3. Also complete item 4 if Restricted Delivery is desired.
- Print your name and address on the reverse so that we can return the card to you.
- Attach this card to the back of the mailpiece, or on the front if space permits.

Article Addressed to:

APR 05 2004

Barbarossa Mining Company
1749 Texas Parkway #170
Missouri City, TX 77459
933(AB) AMC 259412, AMC 268063,
AMC 277715

COMPLETE THIS SECTION ON DELIVERY

A. Signature Agent
 Addressee
X

B. Received by (*Printed Name*) C. Date of Delivery

D. Is delivery address different from item 1? Yes
If YES, enter delivery address below: No

3. Service Type
 Certified Mail Express Mail
 Registered Return Receipt for Merchandise

2004 APR 17 AM 4:40



United States Department of the Interior

BUREAU OF LAND MANAGEMENT

Arizona State Office
222 North Central Avenue
Phoenix, AZ 85004-2203

In reply refer to:

3800 (957) (MH)
AMC268063

March 13, 2003

CERTIFIED MAIL - RETURN RECEIPT REQUESTED: 7002 1000 0004 6990 0037

DECISION

Dripping Springs Mining : The block below contains a list of the claims
3415 Westminster : affected.
Dallas, TX 75205 :

AMC268081 - 268086, 268097 - 268100
BARBAROSSA G - L, BARBOROSSA W - Z

MINING CLAIM DECLARED FORFEITED

The mining claim listed above has been declared forfeited for failure to file the required affidavit of labor.

Pursuant to regulations found at 43 CFR 3833.1-7 and 3833.2, an affidavit of labor must have been filed on or before December 30, 2002, along with a \$5 service charge per claim or the claim is forfeited (43 Code of Federal Regulations (CFR) 3833.4 (a) (1)).

The required small miner's maintenance fee waiver certification was timely received; however our records do not show receipt of an affidavit of labor for the year 2002 for the claim listed above. Therefore, the claim is declared forfeited.

You are required to reclaim all areas disturbed by your activities on lands encompassed by your mining claim(s) and/or site(s). After you complete the reclamation, you must notify the authorized officer of the appropriate surface managing agency so that the authorized officer may conduct a final site inspection and determine whether you may be released from liability. If you fail to reclaim the land to the satisfaction of the authorized officer, the surface management agency may cite you for noncompliance under its surface management regulations.

For land administered by the Bureau of Land Management (BLM), if you fail to reclaim the land to the satisfaction of the authorized officer as required in 43 CFR Subpart 3809, BLM will issue an order of noncompliance under 43 CFR 3809.601(a). If you fail to comply with the noncompliance order, BLM may take further action under 43 CFR 3809.604. Failure to conduct reclamation is a prohibited act that may subject you to criminal penalties. See 43 CFR 3809.605(h) and 43 CFR 3809.700.

This decision may be appealed to the Interior Board of Land Appeals, Office of the Secretary, in accordance with the regulations contained in 43 CFR, Part 4 and the enclosed Form 1842-1. If an appeal is taken, your notice of appeal must be filed in this office (at the above address) within 30 days from receipt of this decision. The appellant has the burden of showing that the decision appealed from is in error.

If you wish to file a petition pursuant to regulation 43 CFR 4.21 (58 FR 4939, January 19, 1993) or 43 CFR 2804.1 for a stay of the effectiveness of this decision during the time that your appeal is being reviewed by the Board, the petition for a stay must accompany your notice of appeal. A petition for a stay is required to show sufficient justification based on the standards listed below. Copies of the notice of appeal and petition for a stay **must** also be submitted to each party named in this decision and to the Interior Board of Land Appeals and to the appropriate Office of the Solicitor (see 43 CFR 4.413) at the same time the original documents are filed with this office. If you request a stay, you have the burden of proof to demonstrate that a stay should be granted.

Standards for Obtaining a Stay

Except as otherwise provided by law or other pertinent regulation, a petition for a stay of a decision pending appeal shall show sufficient justification based on the following standards:

- (1) The relative harm to the parties if the stay is granted or denied,
- (2) The likelihood of the appellant's success on the merits,
- (3) The likelihood of immediate and irreparable harm if the stay is not granted, and
- (4) Whether the public interest favors granting the stay.

Please include your AMC serial number(s) on all correspondence. If additional information is required, please call Mary Hyde at 602-417-9356.



Ivy J. Garcia
Group Administrator,
Lands and Minerals Adjudication

Enclosure

UNITED STATES
DEPARTMENT OF THE INTERIOR
BUREAU OF LAND MANAGEMENT

INFORMATION ON TAKING APPEALS TO THE BOARD OF LAND APPEALS

DO NOT APPEAL UNLESS

1. This decision is adverse to you,
AND
2. You believe it is incorrect

IF YOU APPEAL, THE FOLLOWING PROCEDURES MUST BE FOLLOWED

1. NOTICE OF APPEAL Within 30 days file a Notice of Appeal in the office which issued this decision (see 43 CFR Sec 4.411 and 4.413). You may state your reasons for appealing, if you desire.

2. WHERE TO FILE
NOTICE OF APPEAL Bureau of Land Management
ARIZONA STATE OFFICE
222 NORTH CENTRAL AVENUE
PHOENIX, AZ 85004-2203

SOLICITOR
ALSO COPY TO Department of the Interior
Office of the Field Solicitor
Sandra Day O'Connor US Courthouse, Ste. 404
401 West Washington Street, SPC 44
Phoenix, AZ 85003-2151

3. STATEMENT OF REASONS Within 30 days after filing the Notice of Appeal, file a complete statement of the reasons why you are appealing. This must be filed with the United States Department of the Interior. Office of the Secretary, Board of Land Appeals, 801 N. Quincy St. Suite 300 Arlington, Virginia 22203 (see 43 CFR Sec. 4.412 and 4.413). If you fully stated your reasons for appealing when filing the Notice of Appeal, no additional statement is necessary.

SOLICITOR
ALSO COPY TO Department of the Interior
Office of the Field Solicitor
Sandra Day O'Connor US Courthouse, Ste. 404
401 West Washington Street, SPC 44
Phoenix, Arizona 85003-2151

4. ADVERSE PARTIES Within 15 days after each document is filed, each adverse party named in the decision and the Regional Solicitor or Field Solicitor having jurisdiction over the State in which the appeal arose must be served with a copy of: (a) the Notice of Appeal, (b) the Statement of Reasons, and (c) any other documents filed (see 43 CFR Sec. 4.413). Service will be made upon the Associate Solicitor, Division of Energy and Resources, Washington, DC 20240, instead of the Field or Regional Solicitor when appeals are taken from decisions of the Director (WO-100).

5. PROOF OF SERVICE Within 15 days after any document is served on an adverse party, file proof of that service with the United States Department of the Interior, Office of the Secretary, Board of Land Appeals, 801 N. Quincy St. Suite 300, Arlington, Virginia 22203. This may consist of a certified or registered mail "Return Receipt Card" signed by the adverse party, (see 43 CFR Sec. 4.401 (c)(2)).

Unless these procedures are followed your appeal will be subject to dismissal (see 43 CFR Sec. 4.402). Be certain that all communications are identified by serial number of the case being appealed

NOTE: A document is not filed until it is actually received in the proper office (see 43 CFR Sec. 4.401(a))

SUBPART 1821.2--OFFICE HOURS; TIME AND PLACE FOR FILING

Sec. 1821.2-1 *Office hours of State Offices.* (a) State Offices and the Washington Office of the Bureau of Land Management are open to the public for the filing of documents and inspection of records during the hours specified in this paragraph on Monday through Friday of each week, with the exception of those days where the office may be closed because of a national holiday or Presidential or other administrative order. The hours during which the State Offices and the Washington Office are open to the public for the filing of documents and inspection of records are from 10 a.m. to 4 p.m., standard time or daylight saving time, whichever is in effect at the city in which each office is located.

Sec. 1821.2-2(d) Any document required or permitted to be filed under the regulations of this chapter, which is received in the State Office or the Washington Office, either in the mail or by personal delivery when the office is not open to the public shall be deemed to be filed as of the day and hour the office next opens to the public.

(e) Any document required by law, regulation, or decision to be filed within a stated period, the last day of which falls on a day the State Office or the Washington Office is officially closed, shall be deemed to be timely filed if it is received in the appropriate office on the next day the office is open to the public.

* * * * *

PART 1--PRACTICES BEFORE THE DEPARTMENT OF
THE INTERIOR

Sec.

- 1.1 Purpose.
- 1.2 Definitions.
- 1.3 Who may practice.
- 1.4 Disqualifications.
- 1.5 Signature to constitute certificate.
- 1.6 Disciplinary proceedings.

Authority: Sec. 5, 23 Stat. 101;
43 U.S.C. 1464.

Source: 29 FR 143, Jan. 7, 1964, unless
otherwise noted.

Sec. 1.1 Purpose.

This part governs the participation of individuals in proceedings, both formal and informal, in which rights are asserted before, or privileges sought from, the Department of the Interior.

Sec. 1.2 Definitions.

As used in this part the term:

(a) Department includes any bureau, office, or other unit of the Department of the Interior, whether in Washington, DC, or in the field, and any officer or employee thereof;

(b) Solicitor means the Solicitor of the Department of the Interior or his authorized representative;

(c) Practice includes any action taken to support or oppose the assertion of a right before the Department or to support or oppose a request that the Department grant a privilege; and the term "practice" includes any such action whether it relates to the substance of, or to the procedural aspects of handling, a particular matter. The term "practice" does not include the preparation or filing of an application, the filing without comment of documents prepared by one other than the individual making the filing, obtaining from the Department information that is available to the public generally, or the making of inquiries respecting the status of a matter pending before the Department. Also, the term "practice" does not include the representation of an employee who is the subject of disciplinary, loyalty, or other personnel administrative proceedings.

Sec. 1.3 Who may practice.

(a) Only those individuals who are eligible under the provisions of this section may practice before the Department, but this provision shall not be deemed to restrict the dealings of Indian tribes or members of Indian tribes with the Department.

(b) Unless disqualified under the provisions of Sec. 1.4 or by disciplinary action taken pursuant to Sec. 1.6:

(1) Any individual who has been formally

admitted to practice before the Department under any prior regulations and who is in good standing on December 31, 1963, shall be permitted to practice before the Department.

(2) Attorneys at law who are admitted to practice before the courts of any State, the District of Columbia, the Commonwealth of Puerto Rico, American Samoa, the Trust Territory of the Pacific Islands, or the District Court of the Virgin Islands will be permitted to practice without filing an application for such privilege.

(3) An individual who is not otherwise entitled to practice before the Department may practice in connection with a particular matter on his own behalf or on behalf of

(i) A member of his family;

(ii) A partnership of which he is a member;

(iii) A corporation, business trust, or an association, if such individual is an officer or full-time employee;

(iv) A receivership, decedent's estate, or a trust or estate of which he is the receiver, administrator, or other similar fiduciary;

(v) The lessee of a mineral lease that is subject to an operating agreement or sublease which has been approved by the Department and which grants to such individual a power of attorney;

(vi) A Federal, State, county, district, territorial, or local government or agency thereof, or a government corporation, or a district or advisory board established pursuant to statute; or

(vii) An association or class of individuals who have no specific interest that will be directly affected by the disposition of the particular matter.

Sec. 1.4 Disqualifications.

No individual may practice before the Department if such practice would violate the provisions of 18 U.S.C. 203, 205, or 207.

Sec. 1.5 Signature to constitute certificate.

When an individual who appears in a representative capacity signs a paper in practice before the Department, his signature shall constitute his certificate:

(a) That under the provisions of this part and the law, he is authorized and qualified to represent the particular party in the matter;

b) That, if he is the partner of a present or former officer or employee, including a special Government employee, the matter in respect of which he intends to practice is not a matter in which such officer or employee of the Government or special Government employee participates or

has participated personally and substantially as a Government employee through decision, approval, disapproval, recommendation, the rendering of advice, investigation or otherwise and that the matter is not the subject of such partner's official Government responsibility;

(c) That, if he is a former officer or employee, including a special Government employee, the matter in respect of which he intends to practice is not a matter in which he participated personally and substantially as a Government employee through decision, approval, disapproval, recommendation, the rendering of advice, investigation, or otherwise, while so employed and, if a period of one year has not passed since the termination of his employment with the Government, that the matter was not under his official responsibility as an officer or employee of the Government; and

(d) That he has read the paper; that to the best of his knowledge, information, and belief there is good ground to support its contents; that it contains no scandalous or indecent matter; and that it is not interposed for delay.

Sec. 1.6 Disciplinary proceedings.

(a) Disciplinary proceedings may be instituted against anyone who is practicing or has practiced before the Department on grounds that he is incompetent, unethical, or unprofessional, or that he is practicing without authority under the provisions of this part, or that he has violated any provisions of the laws and regulations governing practice before the Department, or that he has been disbarred or suspended by any court or administrative agency. Individuals practicing before the Department should observe the Canons of Professional Ethics of the American Bar Association and those of the Federal Bar Association, by which the Department will be guided in disciplinary matters.

(b) Whenever in the discretion of the Solicitor the circumstances warrant consideration of the question whether disciplinary action should be taken against an individual who is practicing or has practiced before the Department, the Solicitor shall appoint a hearing officer to consider and dispose of the case. The hearing officer shall give the individual adequate notice of, and an opportunity for a hearing on, the specific charges against him. The hearing shall afford the individual an opportunity to present evidence and cross-examine witnesses. The hearing officer shall render a decision either (1) dismissing the charges, or (2) reprimanding the individual or suspending or excluding him from practice before the Department.

(c) Within 30 days after receipt of the

decision of the hearing officer reprimanding, suspending, or excluding an individual from practice before the Department, an appeal may be filed with the Solicitor, whose decision shall be final.

Subpart B--General Rules Relating to Procedures and Practice

Sec. 4.20 Purpose.

In the interest of establishing and maintaining uniformity to the extent feasible, this subpart sets forth general rules applicable to all types of proceedings before the Hearings Division and the several Appeals Boards of the Office of Hearings and Appeals.

Sec. 4.21 General provisions.

(a) *Effect of decision pending appeal.* Except as otherwise provided by law or other pertinent regulation:

(1) A decision will not be effective during the time in which a person adversely affected may file a notice of appeal; when the public interest requires, however, the Director or an Appeals Board may provide that a decision, or any part of a decision, shall be in full force and effective immediately;

(2) A decision will become effective on the day after the expiration of the time during which a person adversely affected may file a notice of appeal unless a petition for a stay pending appeal is filed together with a timely notice of appeal; a petition for a stay may be filed only by a party who may properly maintain an appeal;

(3) A decision, or that portion of a decision, for which a stay is not granted will become effective immediately after the Director or an Appeals Board denies or partially denies the petition for a stay, or fails to act on the petition within the time specified in paragraph (b) (4) of this section.

(b) *Standards and procedures for obtaining a stay.* Except as otherwise provided by law or other pertinent regulation:

(1) A petition for a stay of a decision pending appeal shall show sufficient justification based on the following standards:

(i) The relative harm to the parties if the stay is granted or denied,

(ii) The likelihood of the appellant's success on the merits,

(iii) The likelihood of immediate and irreparable harm if the stay is not granted, and

(iv) Whether the public interest favors granting the stay;

(2) The appellant requesting the stay bears the burden of proof to demonstrate that a stay should be granted;

APPEALS PROCEDURES
APPEALS PROCEDURES; GENERAL

Sec. 4.400 Definitions.

As used in this subpart:

(a) *Secretary* means the Secretary of the Interior or his authorized representatives.

(b) *Bureau* means Bureau of Land Management.

(c) *Board* means the Board of Land Appeals in the Office of Hearings and Appeals, Office of the Secretary. The terms *office* or *officer* as used in this subpart include Board where the context requires.

(d) *Administrative law judge* means an administrative law judge in the Office of Hearings and Appeals, Office of the Secretary, appointed under section 3105 of title 5 of the United States Code.

Sec. 4.401 Documents.

(a) *Grace period for filing.* Whenever a document is required under this subpart to be filed within a certain time and it is not received in the proper office during that time, the delay in filing will be waived if the document is filed not later than 10 days after it was required to be filed and it is determined that the document was transmitted or probably transmitted to the office in which the filing is required before the end of the period in which it was required to be filed. Determinations under this paragraph shall be made by the officer before whom is pending the appeal in connection with which the document is required to be filed.

(b) *Transferees and encumbrancers.* Transferees and encumbrancers of land the title to which is claimed or is in the process of acquisition under any public land law shall, upon filing notice of the transfer or encumbrance in the proper land office, become entitled to receive and be given the same notice of any appeal, or other proceeding thereafter initiated affecting such interest which is required to be given to a party to the proceeding. Every such notice of a transfer or encumbrance will be noted upon the records of the land office. Thereafter such transferee or encumbrancer must be made a party to any proceedings thereafter initiated adverse to the entry.

(c) *Service of documents.* (1) Wherever the regulations in this subpart require that a copy of a document be served upon a person, service may be made by delivering the copy personally to him or by sending the document by registered or certified mail, return receipt requested, to his address of record in the Bureau.

(2) In any case service may be proved by an acknowledgment of service signed by the person to be served. Personal service may be proved by a written statement of the

(3) The appellant shall serve a copy of its notice of appeal and petition for a stay on each party named in the decision from which the appeal is taken, and on the Director or the Appeals Board to which the appeal is taken, at the same time such documents are served on the appropriate officer of the Department; any party, including the officer who made the decision being appealed, may file a response to the stay petition within 10 days after service; failure to file a response shall not result in a default on the question of whether a stay should be granted; service shall be made by delivering copies personally or by sending them by registered or certified mail, return receipt requested;

(4) The Director or an Appeals Board shall grant or deny a petition for a stay pending appeal, either in whole or in part, on the basis of the factors listed in paragraph (b)(1) of this section, within 45 calendar days of the expiration of the time for filing a notice of appeal;

(c) *Exhaustion of administrative remedies.* No decision which at the time of its rendition is subject to appeal to the Director or an Appeals Board shall be considered final so as to be agency action subject to judicial review under 5 U.S.C. 704, unless a petition for a stay of decision has been timely filed and the decision being appealed has been made effective in the manner provided in paragraphs (a)(3) or (b)(4) of this section or a decision has been made effective pending appeal pursuant to paragraph (a)(1) of this section or pursuant to other pertinent regulation.

(d) *Finality of decision.* No further appeal will lie in the Department from a decision of the Director or an Appeals Board of the Office of Hearings and Appeals. Unless otherwise provided by regulation, reconsideration of a decision may be granted only in extraordinary circumstances where, in the judgment of the Director or an Appeals Board, sufficient reason appears therefor. Requests for reconsideration must be filed promptly, or within the time required by the regulations relating to the particular type of proceeding concerned, and must state with particularity the error claimed. The filing and pendency of a request for reconsideration shall not operate to stay the effectiveness of the decision involved unless so ordered by the Director or an Appeals Board. A request for reconsideration need not be filed to exhaust administrative remedies.

[36 FR 7186, Apr. 15, 1971, as amended at 58 FR 4942, Jan. 19, 1993]

person who made such service. Service by registered or certified mail may be proved by a post-office return receipt showing that the document was delivered at the person's record address or showing that the document could not be delivered to such person at his record address because he had moved therefrom without leaving a forwarding address or because delivery was refused at that address or because no such address exists. Proof of service of a copy of a document should be filed in the same office in which the document is filed except that proof of service of a notice of appeal should be filed in the office of the officer to whom the appeal is made, if the proof of service is filed later than the notice of appeal.

(3) A document will be considered to have been served at the time of personal service, of delivery of a registered or certified letter, or of the return by post office of an undelivered registered or certified letter.

[36 FR 7186, Apr. 15, 1971, as amended at 36 FR 15117, Aug. 13, 1971]

Sec. 4.402 Summary dismissal.

An appeal to the Board will be subject to summary dismissal by the Board for any of the following causes:

(a) If a statement of the reasons for the appeal is not included in the notice of appeal and is not filed within the time required;

(b) If the notice of appeal is not served upon adverse parties within the time required; and

(c) If the statement of reasons, if not contained in the notice of appeal, is not served upon adverse parties within the time required.

(d) If the statement of standing required by Sec. 4.412(b) is not filed with the Board or is not served upon adverse parties within the time required.

[36 FR 7186, Apr. 15, 1971, as amended at 47 FR 26392, June 18, 1982]

Sec. 4.403 Finality of decision; reconsideration.

A decision of the Board shall constitute final agency action and be effective upon the date of issuance, unless the decision itself provides otherwise. The Board may reconsider a decision in extraordinary circumstances for sufficient reason. A petition for reconsideration shall be filed within 60 days after the date of a decision. The petition shall, at the time of filing, state with particularity the error claimed and include all arguments and supporting documents. The petition may include a request that the Board stay the effectiveness of the decision for which reconsideration is

sought. No answer to a petition for reconsideration is required unless so ordered by the Board. The filing, pendency, or denial of a petition for reconsideration shall not operate to stay the effectiveness or affect the finality of the decision involved unless so ordered by the Board. A petition for reconsideration need not be filed to exhaust administrative remedies.

[52 FR 21308, June 5, 1987]

APPEALS TO THE BOARD OF LAND APPEALS

Sec. 4.410 Who may appeal.

(a) Any party to a case who is adversely affected by a decision of an officer of the Bureau of Land Management or of an administrative law judge shall have a right to appeal to the Board, except--

(1) As otherwise provided in Group 2400 of chapter II of this title,

(2) To the extent that decisions of Bureau of Land Management officers must first be appealed to an administrative law judge under Sec. 4.470 and part 4100 of this title,

(3) Where a decision has been approved by the Secretary, and

(4) As provided in paragraph (b) of this section.

(b) For decisions rendered by Departmental officials relating to land selections under the Alaska Native Claims Settlement Act, as amended, any party who claims a property interest in land affected by the decision, an agency of the Federal Government or a regional corporation shall have a right to appeal to the Board.

[47 FR 26392, June 18, 1982]

Sec. 4.411 Appeal; how taken, mandatory time limit.

(a) A person who wishes to appeal to the Board must file in the office of the officer who made the decision (not the Board) a notice that he wishes to appeal. A person served with the decision being appealed must transmit the notice of appeal in time for it to be filed in the office where it is required to be filed within 30 days after the date of service. If a decision is published in the FEDERAL REGISTER, a person not served with the decision must transmit a notice of appeal in time for it to be filed within 30 days after the date of publication.

(b) The notice of appeal must give the serial number or other identification of the case and may include a statement of reasons for the appeal, a statement of standing if required by Sec. 4.412(b), and any arguments the appellant wishes to make.

(c) No extension of time will be granted for filing the notice of appeal. If a notice of appeal is filed after the grace

period provided in Sec. 4.401(a), the notice of appeal will not be considered and the case will be closed by the officer from whose decision the appeal is taken. If the notice of appeal is filed during the grace period provided in Sec. 4.401(a) and the delay in filing is not waived, as provided in that section, the notice of appeal will not be considered and the appeal will be dismissed by the Board.

(R.S. 2478, as amended, 43 U.S.C. 1201; sec. 25, Alaska Native Claims Settlement Act, as amended, 43 U.S.C. 1601-1628; and the Administrative Procedure Act, 5 U.S.C. 551, et seq.)
[36 FR 7186, Apr. 15, 1971, as amended at 36 FR 15117, Aug. 13, 1971; 49 FR 6373, Feb. 21, 1984]

Sec. 4.412 Statement of reasons, statement of standing, written arguments, briefs.

(a) If the notice of appeal did not include a statement of the reasons for the appeal, the appellant shall file such a statement with the Board (address: Board of Land Appeals, Office of Hearings and Appeals, 4015 Wilson Boulevard, Arlington, VA 22203) within 30 days after the notice of appeal was filed. In any case, the Board will permit the appellant to file additional statements of reasons and written arguments or briefs within the 30-day period after the notice of appeal was filed.

(b) Where the decision being appealed relates to land selections under the Alaska Native Claims Settlement Act, as amended, the appellant also shall file with the Board a statement of facts upon which the appellant relies for standing under Sec. 4.410(b) within 30 days after filing of the notice of appeal. The statement may be included with the notice of appeal filed pursuant to Sec. 4.411 or the statement of reasons filed pursuant to paragraph (a) of this section or may be filed as a separate document.

(c) Failure to file the statement of reasons and statement of standing within the time required will subject the appeal to summary dismissal as provided in Sec. 4.402, unless the delay in filing is waived as provided in Sec. 4.401(a).

[47 FR 26392, June 18, 1982]

Sec. 4.413 Service of notice of appeal and of other documents.

(a) The appellant shall serve a copy of the notice of appeal and of any statement of reasons, written arguments, or briefs on each adverse party named in the decision from which the appeal is taken and on the Office of the Solicitor as identified in paragraph (c) of this section. Service must be accomplished in the manner prescribed in Sec. 4.401(c) of this title not later than 15 days after filing the document.

(b) Failure to serve within the time

required will subject the appeal to summary dismissal as provided in Sec. 4.402 of this title.

(c) (1) (i) If the appeal is taken from a decision of the Director, Minerals Management Service, the appellant will serve the Associate Solicitor, Division of Mineral Resources, Office of the Solicitor, U.S. Department of the Interior, Washington, D.C. 20240.

(c) (2) (ii) If the appeal is taken from a decision of other Bureau of Land Management (BLM) offices listed below (see Sec. 1821.2-1(d) of this title), the appellant shall serve the appropriate official of the Office of the Solicitor as identified:

ATTN: RICH GREENFIELD
U.S. DEPARTMENT OF THE INTERIOR
SANDRA DAY O'CONNOR US CT HOUSE, STE 404
401 W. WASHINGTON STREET, SPC 44
PHOENIX, AZ 85003-2151

(3) If the appeal is taken from the decision of an administrative law judge, the appellant shall serve the attorney from the Office of the Solicitor who represented the Bureau of Land Management or the Minerals Management Service at the hearing or, in the absence of a hearing, who was served with a copy of the decision by the administrative law judge. If the hearing involved a mining claim on national forest land, the appellant shall serve the attorney from the Office of General Counsel, U.S. Department of Agriculture, who represented the U.S. Forest Service at the hearing or, in the absence of a hearing, who was served with a copy of the decision by the administrative law judge.

(4) Parties shall serve the Office of the Solicitor as identified in this paragraph until such time that a particular attorney of the Office of the Solicitor files and serves a Notice of Appearance or Substitution of Counsel. Thereafter, parties shall serve the Office of the Solicitor as indicated by the Notice of Appearance or Substitution of Counsel.

(d) Proof of such service as required by Sec. 4.401(c) must be filed with the Board (address: Board of Land Appeals, Office of Hearings and Appeals, 4015 Wilson Boulevard, Arlington, VA 22203), within 15 days after service unless filed with the notice of appeal.

[53 FR 13267, Apr. 22, 1988, as amended at 60 FR 58242, Nov. 27, 1995;
61 FR 40348, Aug. 2, 1996]

Sec. 4.414 Answers.

If any party served with a notice of appeal wishes to participate in the proceedings on appeal, he must file an answer within 30 days after service on him of the notice of appeal or statement of reasons where such statement was not included in the notice of appeal. If additional reasons, written arguments, or briefs are filed by the appellant, the adverse party shall have 30 days after service thereof on him within which to answer them. The answer must state the reasons why the answerer thinks the appeal should not be sustained. Answers must be filed with the Board (address: Board of Land Appeals, Office of Hearings and Appeals, 4015 Wilson Boulevard, Arlington, VA 22203) and must be served on the appellant, in the manner prescribed in Sec. 4.401(c), not later than 15 days thereafter. Proof of such service as required by Sec. 4.401(c), must be filed with the Board (see address above) within 15 days after service. Failure to answer will not result in a default. If an answer is not filed and served within the time required, it may be disregarded in deciding the appeal, unless the delay in filing is waived as provided in Sec. 4.401(a).

ACTIONS BY BOARD OF LAND APPEALS

Sec. 4.415 Request for hearings on appeals involving questions of fact.

Either an appellant or an adverse party may, if he desires a hearing to present evidence on an issue of fact, request that the case be assigned to an administrative law judge for such a hearing. Such a request must be made in writing and filed with the Board within 30 days after answer is due and a copy of the request should be served on the opposing party in the case. The allowance of a request for hearing is within the discretion of the Board, and the Board may, on its own motion, refer any case to an administrative law judge for a hearing on an issue of fact. If a hearing is ordered, the Board will specify the issues upon which the hearing is to be held and the hearing will be held in accordance with Secs. 4.430 to 4.439, and the general rules in subpart B of this part.



United States Department of the Interior

BUREAU OF LAND MANAGEMENT

Arizona State Office
222 North Central Avenue
Phoenix, AZ 85004-2203

In reply refer to:

3800 (957) (MH)
AMC259412, AMC 268063

March 13, 2003

COPY

CERTIFIED MAIL - RETURN RECEIPT REQUESTED: 7002 1000 0004 6990 0051

DECISION

Lode Mining Claims Co : The block below contains a list of the claims
Box 1356 : affected.
Addison, TX 75001 :

AMC259412 - 259415, 268075 - 268080
BARBAROSSA 1 - 4, BARBAROSSA A - F

MINING CLAIM DECLARED FORFEITED

The mining claim listed above has been declared forfeited for failure to file the required affidavit of labor.

Pursuant to regulations found at 43 CFR 3833.1-7 and 3833.2, an affidavit of labor must have been filed on or before December 30, 2002, along with a \$5 service charge per claim or the claim is forfeited (43 Code of Federal Regulations (CFR) 3833.4 (a) (1)).

The required small miner's maintenance fee waiver certification was timely received; however our records do not show receipt of an affidavit of labor for the year 2002 for the claim listed above. Therefore, the claim is declared forfeited.

You are required to reclaim all areas disturbed by your activities on lands encompassed by your mining claim(s) and/or site(s). After you complete the reclamation, you must notify the authorized officer of the appropriate surface managing agency so that the authorized officer may conduct a final site inspection and determine whether you may be released from liability. If you fail to reclaim the land to the satisfaction of the authorized officer, the surface management agency may cite you for noncompliance under its surface management regulations.

For land administered by the Bureau of Land Management (BLM), if you fail to reclaim the land to the satisfaction of the authorized officer as required in 43 CFR Subpart 3809, BLM will issue an order of noncompliance under 43 CFR 3809.601(a). If you fail to comply with the noncompliance order, BLM may take further action under 43 CFR 3809.604. Failure to conduct reclamation is a prohibited act that may subject you to criminal penalties. See 43 CFR 3809.605(h) and 43 CFR 3809.700.

This decision may be appealed to the Interior Board of Land Appeals, Office of the Secretary, in accordance with the regulations contained in 43 CFR, Part 4 and the enclosed Form 1842-1. If an appeal is taken, your notice of appeal must be filed in this office (at the above address) within 30 days from receipt of this decision. The appellant has the burden of showing that the decision appealed from is in error.

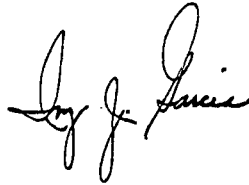
If you wish to file a petition pursuant to regulation 43 CFR 4.21 (58 FR 4939, January 19, 1993) or 43 CFR 2804.1 for a stay of the effectiveness of this decision during the time that your appeal is being reviewed by the Board, the petition for a stay must accompany your notice of appeal. A petition for a stay is required to show sufficient justification based on the standards listed below. Copies of the notice of appeal and petition for a stay **must** also be submitted to each party named in this decision and to the Interior Board of Land Appeals and to the appropriate Office of the Solicitor (see 43 CFR 4.413) at the same time the original documents are filed with this office. If you request a stay, you have the burden of proof to demonstrate that a stay should be granted.

Standards for Obtaining a Stay

Except as otherwise provided by law or other pertinent regulation, a petition for a stay of a decision pending appeal shall show sufficient justification based on the following standards:

- (1) The relative harm to the parties if the stay is granted or denied,
- (2) The likelihood of the appellant's success on the merits,
- (3) The likelihood of immediate and irreparable harm if the stay is not granted, and
- (4) Whether the public interest favors granting the stay.

Please include your AMC serial number(s) on all correspondence. If additional information is required, please call Mary Hyde at 602-417-9356.



Ivy J. Garcia
Group Administrator,
Lands and Minerals Adjudication

Enclosure



United States Department of the Interior

BUREAU OF LAND MANAGEMENT

Arizona State Office
222 North Central Avenue
Phoenix, AZ 85004-2203

In reply refer to:

3800 (957) (MH)
AMC268063

March 13, 2003

COPY

CERTIFIED MAIL - RETURN RECEIPT REQUESTED: 7002 1000 0004 6990 0037

DECISION

Dripping Springs Mining : The block below contains a list of the claims
3415 Westminster : affected.
Dallas, TX 75205 :

AMC268081 - 268086, 268097 - 268100
BARBAROSSA G - L, BARBOROSSA W - Z

MINING CLAIM DECLARED FORFEITED

The mining claim listed above has been declared forfeited for failure to file the required affidavit of labor.

Pursuant to regulations found at 43 CFR 3833.1-7 and 3833.2, an affidavit of labor must have been filed on or before December 30, 2002, along with a \$5 service charge per claim or the claim is forfeited (43 Code of Federal Regulations (CFR) 3833.4 (a) (1)).

The required small miner's maintenance fee waiver certification was timely received; however our records do not show receipt of an affidavit of labor for the year 2002 for the claim listed above. Therefore, the claim is declared forfeited.

You are required to reclaim all areas disturbed by your activities on lands encompassed by your mining claim(s) and/or site(s). After you complete the reclamation, you must notify the authorized officer of the appropriate surface managing agency so that the authorized officer may conduct a final site inspection and determine whether you may be released from liability. If you fail to reclaim the land to the satisfaction of the authorized officer, the surface management agency may cite you for noncompliance under its surface management regulations.

For land administered by the Bureau of Land Management (BLM), if you fail to reclaim the land to the satisfaction of the authorized officer as required in 43 CFR Subpart 3809, BLM will issue an order of noncompliance under 43 CFR 3809.601(a). If you fail to comply with the noncompliance order, BLM may take further action under 43 CFR 3809.604. Failure to conduct reclamation is a prohibited act that may subject you to criminal penalties. See 43 CFR 3809.605(h) and 43 CFR 3809.700.

This decision may be appealed to the Interior Board of Land Appeals, Office of the Secretary, in accordance with the regulations contained in 43 CFR, Part 4 and the enclosed Form 1842-1. If an appeal is taken, your notice of appeal must be filed in this office (at the above address) within 30 days from receipt of this decision. The appellant has the burden of showing that the decision appealed from is in error.


If you wish to file a petition pursuant to regulation 43 CFR 4.21 (58 FR 4939, January 19, 1993) or 43 CFR 2804.1 for a stay of the effectiveness of this decision during the time that your appeal is being reviewed by the Board, the petition for a stay must accompany your notice of appeal. A petition for a stay is required to show sufficient justification based on the standards listed below. Copies of the notice of appeal and petition for a stay **must** also be submitted to each party named in this decision and to the Interior Board of Land Appeals and to the appropriate Office of the Solicitor (see 43 CFR 4.413) at the same time the original documents are filed with this office. If you request a stay, you have the burden of proof to demonstrate that a stay should be granted.

Standards for Obtaining a Stay

Except as otherwise provided by law or other pertinent regulation, a petition for a stay of a decision pending appeal shall show sufficient justification based on the following standards:

- (1) The relative harm to the parties if the stay is granted or denied,
- (2) The likelihood of the appellant's success on the merits,
- (3) The likelihood of immediate and irreparable harm if the stay is not granted, and
- (4) Whether the public interest favors granting the stay.

Please include your AMC serial number(s) on all correspondence. If additional information is required, please call Mary Hyde at 602-417-9356.



Ivy J. Garcia
Group Administrator,
Lands and Minerals Adjudication

Enclosure

J. Garcia
11/15/2001
Mary Hyde
11/20/01

OFFICIAL COPIES /CF/ /SD READ/ /GROUP/ /SECTION/ /AUTHOR/

3800 (957) MH
AMC268063

NOV 16 2001

Mr. Richard Brand
Steamboat Jack Mining Company
4144 Louise Road West
Sanger, Texas 75266

Dear Mr. Brand:

On September 4, 2001, we received your Maintenance Fee Payment Waiver Certification (waiver). A review of the file indicates that the claims listed on the waiver are closed. A copy of the closure decision is enclosed for reference. Because the claims are closed and are therefore inactive, the waiver cannot be processed.


If additional information is required, please contact Mary Hyde at (602) 417-9356.

Sincerely,

/s/ Ivy J. Garcia

Ivy J. Garcia
Group Administrator
Lands and Minerals Adjudication

Enclosure



United States Department of the Interior

BUREAU OF LAND MANAGEMENT

Arizona State Office
222 North Central Avenue
Phoenix, AZ 85004-2203

In reply refer to:

3800 (957) DDM
AMC 268063

May 1, 2001

CERTIFIED MAIL - RETURN RECEIPT REQUESTED

DECISION

Mining Claimant(s) : Mining Claim(s)
as Shown on the :
Enclosed Sheet(s) :

Mining Claims Declared Forfeited

Claimants are required to pay an annual non-refundable maintenance fee of \$100 or submit a small miner's maintenance fee waiver (waiver), on or before September 1, of each year. These requirements were established by 30 U.S.C. 28f-k, as amended by the Act of October 21, 1998 (112 Stat. 2681-235) at 43 CFR 3833.1-5, 1-6, and 1-7.

The affidavit of assessment work for the subject mining claim(s), was timely received by the Bureau of Land Management (BLM); however, our records do not show receipt of a 2001 waiver. Therefore, the mining claim(s) listed on the enclosed sheet(s) is/are declared forfeited.

This decision does not relieve you of the requirement for reclamation of all areas disturbed by your activities on lands covered by your mining claim(s) and/or site(s). Failure to reclaim the land to the satisfaction of the authorized officer of the agency upon whose lands you have located may cause the agency to hold the claimant in a status of non-compliance under their surface management regulations. If reclamation is required, you must notify the proper authorized officer upon completion so that final site inspection and clearance may be obtained and your liability released. On BLM administered lands failure to reclaim the land to the satisfaction of the authorized officer as prescribed by 43 CFR 3809.1-1 and 3809.3-2 may cause BLM to hold you in a status of non-compliance under 43 CFR 3809.3-2 and invoke the penalty provisions of 43 CFR 3809.3-2(f).

This decision may be appealed to the Interior Board of Land Appeals, Office of the Secretary, in accordance with the regulations contained in 43 CFR, Part 4 and the enclosed Form 1842-1. If an

SENDER: COMPLETE THIS SECTION

- Complete items 1, 2, and 3. Also complete item 4 if Restricted Delivery is desired.
- Print your name and address on the reverse so that we can return the card to you.
- Attach this card to the back of the mailpiece, or on the front if space permits.

1. Article Addressed to:

DSM MINING & Dev Co
13410 Preston Rd #133
Dallas, TX 75240
(957)AMC 268063

2. Article Number (Copy from service label)

7000 1530 00001233 363

COMPLETE THIS SECTION ON DELIVERY

A. Received by (Please Print Clearly) B. Date of Delivery

C. Signature

X *James Brown* Agent
 Addressee

D. Is delivery address different from item 1? Yes


If YES, enter delivery address below: No

3. Service Type

- Certified Mail Express Mail
 Registered Return Receipt for Merchandise
 Insured Mail C.O.D.

4. Restricted Delivery? (Extra Fee) Yes

UNITED STATES POSTAL SERVICE



First-Class Mail
Postage & Fees Paid
USPS
Permit No. G-10

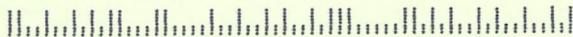
- Sender: Please print your name, address, and ZIP+4 in this box •

BUREAU OF LAND MANAGEMENT
ARIZONA STATE OFFICE
222 NORTH CENTRAL AVENUE
PHOENIX, AZ 85004-2203

PHOENIX ARIZONA
DATE OFFICE

2006 JUN -6 A 9: 16

RECEIVED
BUREAU OF
LAND MANAGEMENT



appeal is taken, your notice of appeal must be filed in this office (at the above address) within 30 days from receipt of this decision. The appellant has the burden of showing that the decision appealed from is in error.

If you wish to file a petition pursuant to regulation 43 CFR 4.21 (58 FR 4939, January 19, 1993) or 43 CFR 2804.1 for a stay of the effectiveness of this decision during the time that your appeal is being reviewed by the Board, the petition for a stay must accompany your notice of appeal. A petition for a stay is required to show sufficient justification based on the standards listed below. Copies of the notice of appeal and petition for a stay **must** also be submitted to each party named in this decision and to the Interior Board of Land Appeals and to the appropriate Office of the Solicitor (see 43 CFR 4.413) at the same time the original documents are filed with this office. If you request a stay, you have the burden of proof to demonstrate that a stay should be granted.

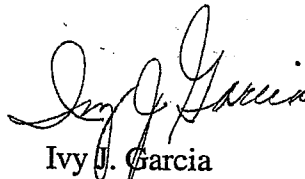
Standards for Obtaining a Stay

Except as otherwise provided by law or other pertinent regulation, a petition for a stay of a decision pending appeal shall show sufficient justification based on the following standards:

- (1) The relative harm to the parties if the stay is granted or denied,
- (2) The likelihood of the appellant's success on the merits,
- (3) The likelihood of immediate and irreparable harm if the stay is not granted, and
- (4) Whether the public interest favors granting the stay.

If no appeal, or noncompliance, with the above occurs, this decision constitutes final administrative action of this Department as it affects the mining claims. No appeal, protest or petition for reconsideration will be entertained from this decision after the appeal period has expired.

Please include your AMC serial number(s) on all correspondence. If additional information is required, please contact Dorie Morrison (602) 417-9355.



Ivy J. Garcia
Supervisor, Lands and Minerals Operations

Enclosure(s)



United States Department of the Interior

BUREAU OF LAND MANAGEMENT

Arizona State Office
222 North Central Avenue
Phoenix, AZ 85004-2203

In reply refer to:
3800 (957) DDM
AMC 268063

May 1, 2001

CERTIFIED MAIL - RETURN RECEIPT REQUESTED

DECISION

Mining Claimant(s)	:	Mining Claim(s)
as Shown on the	:	
Enclosed Sheet(s)	:	

Mining Claims Declared Forfeited

The required small miner's maintenance fee waiver certification was timely received on or before September 1, 2000.

Pursuant to regulations found at 43 CFR 3833.1-7 and 3833.2, an affidavit of labor must have been filed on or before December 30, 2000, along with a \$5 service charge per claim. Failure to timely file this affidavit and fee constitutes a forfeiture of the claim(s) 43 CFR 3833.4 (a) (1).

Our records do not show receipt of a 2000 affidavit of labor for the mining claim(s) listed on the enclosed sheet(s), and therefore the claims are declared forfeited.

This decision does not relieve you of the requirement for reclamation of all areas disturbed by your activities on lands covered by your mining claim(s) and/or site(s). Failure to reclaim the land to the satisfaction of the authorized officer of the agency upon whose lands you have located may cause the agency to hold the claimant in a status of non-compliance under their surface management regulations. If reclamation is required, you must notify the proper authorized officer upon completion so that final site inspection and clearance may be obtained and your liability released. On BLM administered lands failure to reclaim the land to the satisfaction of the authorized officer as prescribed by 43 CFR 3809.1-1 and 3809.3-2 may cause BLM to hold you in a status of non-compliance under 43 CFR 3809.3-2 and invoke the penalty provisions of 43 CFR 3809.3-2(f).

This decision may be appealed to the Interior Board of Land Appeals, Office of the Secretary, in accordance with the regulations contained in 43 CFR, Part 4 and the enclosed Form 1842-1. If an appeal is taken, your notice of appeal must be filed in this office (at the above address) within 30 days from receipt of this decision. The appellant has the burden of showing that the decision appealed from is in error.

If you wish to file a petition pursuant to regulation 43 CFR 4.21 (58 FR 4939, January 19, 1993) or 43 CFR 2804.1 for a stay of the effectiveness of this decision during the time that your appeal is being reviewed by the Board, the petition for a stay must accompany your notice of appeal. A petition for a stay is required to show sufficient justification based on the standards listed below. Copies of the notice of appeal and petition for a stay **must** also be submitted to each party named in this decision and to the Interior Board of Land Appeals and to the appropriate Office of the Solicitor (see 43 CFR 4.413) at the same time the original documents are filed with this office. If you request a stay, you have the burden of proof to demonstrate that a stay should be granted.

Standards for Obtaining a Stay

Except as otherwise provided by law or other pertinent regulation, a petition for a stay of a decision pending appeal shall show sufficient justification based on the following standards:

- (1) The relative harm to the parties if the stay is granted or denied,
- (2) The likelihood of the appellant's success on the merits,
- (3) The likelihood of immediate and irreparable harm if the stay is not granted, and
- (4) Whether the public interest favors granting the stay.

If no appeal, or noncompliance, with the above occurs, this decision constitutes final administrative action of this Department as it affects the mining claims. No appeal, protest or petition for reconsideration will be entertained from this decision after the appeal period has expired.

Please include your AMC serial number(s) on all correspondence. If additional information is required, please call Dorie Morrison (602) 417-9355.



Ivy J. Garcia
Supervisor, Lands and Minerals Operations

Enclosure(s)

Is your RETURN ADDRESS completed on the reverse side?

SENDER:

- Complete items 1 and/or 2 for additional services.
- Complete items 3, 4a, and 4b.
- Print your name and address on the reverse of this form so that we can return this card to you.
- Attach this form to the front of the mailpiece, or on the back if space does not permit.
- Write "Return Receipt Requested" on the mailpiece below the article number.
- The Return Receipt will show to whom the article was delivered and the date delivered.

I also wish to receive the following services (for an extra fee):

1. Addressee's Address
2. Restricted Delivery

Consult postmaster for fee.

3. Article Addressed to:

Barbarossa Mining Company
 C/O Trust Administration Services
 7522 Campbell Rd., Suite 113 LB 179
 Dallas, TX 75248

(952.3) DDM A MC 259412, 268063, 277715


4a. Article Number

76414492

4b. Service Type

- Registered
- Express Mail
- Return Receipt for Merchandise
- Certified
- Insured
- COD

7. Date of Delivery



5. Received By: (Print Name)

8. Addressee's Address (Only if requested and fee is paid)

6. Signature: (Addressee or Agent)

X

A handwritten signature in black ink, appearing to be 'V. J. ...', written over the signature line.

Thank you for using Return Receipt Service.

9/30/97 DM
528

3800 (952.3) DDM
A MC 259412
A MC 268063
A MC 277715

SEP 30 1997

CERTIFIED MAIL - RETURN RECEIPT REQUESTED

DECISION

Barbarossa Mining Company	:	AMC 268073-268074 DSM 11-12
C/O Trust Administration Services	:	AMC 259416-259421
7522 Campbell Road, Suite 113 LB 179	:	Barbarossa 5-10
Dallas, Texas 75248	:	AMC 277715-277716
	:	Barbarossa 11-12

Additional Information Required

The required Maintenance Fee Payment Waiver Certification for 1998 for the above listed mining claims was timely received by the Arizona State Office, Bureau of Land Management (BLM). No filing fee is required for the Maintenance Fee Payment Waiver Certification.

Pursuant to the regulation found at 43 CFR 3833.1-7 and 3833.2, an Affidavit of Performance of Annual Work (POL) is required. The payment included with the waiver, Accounting Advice No. 2373047, dated September 9, 1997, for the above listed claims was for the Affidavit of Assessment Work. Please complete the enclosed POL form and return to Dorie Morrison so that the records may be updated to show receipt of the POL.

The address as shown on the Maintenance Fee Payment Waiver Certification does not match the Serial Register Pages. Please verify if your address has changed, if so please send correct address so that the records may be updated.

If additional assistance is required, please call Dorie Morrison at (602) 417-9518.

/s/ Mary Hyde

Mary Jo Yoas
Supervisor, Lands and Minerals Operations

Enclosures

Is your RETURN ADDRESS completed on the reverse side?

SENDER:

- Complete items 1 and/or 2 for additional services.
- Complete items 3, 4a, and 4b.
- Print your name and address on the reverse of this form so that we can return this card to you.
- Attach this form to the front of the mailpiece, or on the back if space does not permit.
- Write "Return Receipt Requested" on the mailpiece below the article number.
- The Return Receipt will show to whom the article was delivered and the date delivered.

I also wish to receive the following services (for an extra fee):

1. Addressee's Address
2. Restricted Delivery

Consult postmaster for fee.

3. Article Addressed to:

Dripping Springs Mining
C/O Trust Administration Services
7522 Campbell Rd., Suite 113 LB 179
Dallas, TX 75248
 (952.3) DDM A MC 268063

4a. Article Number

76914489

4b. Service Type

- | | |
|--|---|
| <input type="checkbox"/> Registered | <input checked="" type="checkbox"/> Certified |
| <input type="checkbox"/> Express Mail | <input type="checkbox"/> Insured |
| <input checked="" type="checkbox"/> Return Receipt for Merchandise | <input type="checkbox"/> COD |



7. Date of Delivery

5. Received By: (Print Name)

8. Addressee's Address (Only if requested and fee is paid)

6. Signature: (Addressee or Agent)

X

Thank you for using Return Receipt Service.

UNITED STATES POSTAL SERVICE

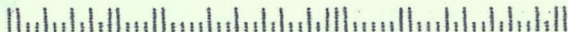


First-Class Mail
Postage & Fees Paid
USPS
Permit No. G-10

● Print your name, address, and ZIP Code in this box ●

BUREAU OF LAND MANAGEMENT
ARIZONA STATE OFFICE
222 NORTH CENTRAL AVENUE
PHOENIX, AZ 85004-2203

03



525-530

9/30/97
#525

OFFICIAL COPIES /CF/ /SD READ/ /GROUP/ /SECTION/ /AUTHOR/

3800 (952.3) DDM
A MC 268063

SEP 30 1997

CERTIFIED MAIL - RETURN RECEIPT REQUESTED

DECISION

Dripping Springs Mining	:	AMC 268081-268086
C/O Trust Administration Services	:	AMC 268097-268100
7522 Campbell Road, Suite 113 LB 179	:	Barbarossa G-L, W-Z
Dallas, Texas 75248	:	

Additional Information Required

The required Maintenance Fee Payment Waiver Certification for 1998 for the above listed mining claims was timely received by the Arizona State Office, Bureau of Land Management (BLM). No filing fee is required for the Maintenance Fee Payment Waiver Certification.

Pursuant to the regulation found at 43 CFR 3833.1-7 and 3833.2, an Affidavit of Performance of Annual Work (POL) is required. The payment included with the waiver, Accounting Advice No. 2373047, dated September 9, 1997, for the above listed claims was for the Affidavit of Assessment Work. Please complete the enclosed POL form and return to Dorie Morrison so that the records may be updated to show receipt of the POL.

Incorrect serial numbers were used for the Barbarossa W-Z, the correct numbers are AMC 268097-268099. Please refer to the correct serial numbers in the future. Copies of Serial Register pages are enclosed for your reference.

The address as shown on the Maintenance Fee Payment Waiver Certification does not match the Serial Register Pages. Please verify if your address has changed, if so please send correct address so that the records may be updated.

If additional assistance is required, please call Dorie Morrison at (602) 417-9518.

Mary Jo Yoas
Supervisor, Lands and Minerals Operations

Enclosures

DDMORRISON:ers:9/29/97:A MC 268063

Is your RETURN ADDRESS completed on the reverse side?

SENDER:

- Complete items 1 and/or 2 for additional services.
- Complete items 3, 4a, and 4b.
- Print your name and address on the reverse of this form so that we can return this card to you.
- Attach this form to the front of the mailpiece, or on the back if space does not permit.
- Write "Return Receipt Requested" on the mailpiece below the article number.
- The Return Receipt will show to whom the article was delivered and the date delivered.

I also wish to receive the following services (for an extra fee):

1. Addressee's Address
2. Restricted Delivery

Consult postmaster for fee.

3. Article Addressed to:

DSM Mining & Development Company
C/O Trust Administration Services
7522 Campbell Rd., Suite 113 LB 179
Dallas, TX 75248
 (952.3) DDM A MC 268063

4a. Article Number

76414493

4b. Service Type

- | | |
|--|---|
| <input type="checkbox"/> Registered | <input checked="" type="checkbox"/> Certified |
| <input type="checkbox"/> Express Mail | <input type="checkbox"/> Insured |
| <input checked="" type="checkbox"/> Return Receipt for Merchandise | <input type="checkbox"/> COD |

7. Date of Delivery

8. Addressee's Address (Only if requested and fee is paid)

5. Received By: (Print Name)

6. Signature: (Addressee or Agent)

X

Thank you for using Return Receipt Service.

UNITED STATES POSTAL SERVICE



First-Class Mail
Postage & Fees Paid
USPS
Permit No. G-10

● Print your name, address, and ZIP Code in this box ●

BUREAU OF LAND MANAGEMENT
ARIZONA STATE OFFICE
222 NORTH CENTRAL AVENUE
PHOENIX, AZ 85004-2203

03



#525
9/30/97 DM

OFFICIAL COPIES /CF/ /SD READ/ /GROUP/ /SECTION/ /AUTHOR/

3800 (952.3) DDM
A MC 268063

SEP 30 1997

CERTIFIED MAIL - RETURN RECEIPT REQUESTED

DECISION

DSM Mining & Development Company	:	AMC 268063-268072
C/O Trust Administration Services	:	DSM 1-10
7522 Campbell Road, Suite 113 LB 179	:	
Dallas, Texas 75248	:	

Additional Information Required

The required Maintenance Fee Payment Waiver Certification for 1998 for the above listed mining claims was timely received by the Arizona State Office, Bureau of Land Management (BLM). No filing fee is required for the Maintenance Fee Payment Waiver Certification.

Pursuant to the regulation found at 43 CFR 3833.1-7 and 3833.2, an Affidavit of Performance of Annual Work (POL) is required. The payment included with the waiver, Accounting Advice No. 2373047, dated September 9, 1997, for the above listed claims was for the Affidavit of Assessment Work. Please complete the enclosed POL form and return to Dorie Morrison so that the records may be updated to show receipt of the POL.

If additional assistance is required, please call Dorie Morrison at (602) 417-9518.

/s/ Mary Hyde

Mary Jo Yoas
Supervisor, Lands and Minerals Operations

Enclosures

DDMORRISON:ers:9/29/97:A MC 268063

is your RETURN ADDRESS completed on the reverse side?

SENDER:

- Complete items 1 and/or 2 for additional services.
- Complete items 3, 4a, and 4b.
- Print your name and address on the reverse of this form so that we can return this card to you.
- Attach this form to the front of the mailpiece, or on the back if space does not permit.
- Write "Return Receipt Requested" on the mailpiece below the article number.
- The Return Receipt will show to whom the article was delivered and the date delivered.

I also wish to receive the following services (for an extra fee):

1. Addressee's Address
2. Restricted Delivery

Consult postmaster for fee.

3. Article Addressed to:

Lode Mining Company
 C/O Trust Administration Services
 7522 Campbell Rd., Suite 113 LB 179
 Dallas, TX 75248
 (952.3) DDM A MC 259412 & 268063

4a. Article Number

76414490

4b. Service Type

- | | |
|--|---|
| <input type="checkbox"/> Registered | <input checked="" type="checkbox"/> Certified |
| <input type="checkbox"/> Express Mail | <input type="checkbox"/> Insured |
| <input checked="" type="checkbox"/> Return Receipt for Merchandise | <input type="checkbox"/> COD |

7. Date of Delivery

1997

5. Received By: (Print Name)

6. Signature: (Addressee or Agent)

X

8. Addressee's Address (Only if requested and fee is paid)

Thank you for using Return Receipt Service.

OFFICIAL COPIES /CF/ /SD READ/ /GROUP/ /SECTION/ /AUTHOR/

9/30/97 DM

#520

3800 (952.3) DDM
A MC 259412
A MC 268063

SEP 30 1997

CERTIFIED MAIL - RETURN RECEIPT REQUESTED

DECISION

Lode Mining Company	:	AMC 259412-259415
C/O Trust Administration Services	:	AMC 268075-268080
7522 Campbell Road, Suite 113 LB 179	:	Barbarossa 1-4, A-F
Dallas, Texas 75248	:	

Additional Information Required

The required Maintenance Fee Payment Waiver Certification for 1998 for the above listed mining claims was timely received by the Arizona State Office, Bureau of Land Management (BLM). No filing fee is required for the Maintenance Fee Payment Waiver Certification.

Pursuant to the regulation found at 43 CFR 3833.1-7 and 3833.2, an Affidavit of Performance of Annual Work (POL) is required. The payment included with the waiver, Accounting Advice No. 2373047, dated September 9, 1997, for the above listed claims was for the Affidavit of Assessment Work. Please complete the enclosed POL form and return to Dorie Morrison so that the records may be updated to show receipt of the POL.

The address as shown on the Maintenance Fee Payment Waiver Certification does not match the Serial Register Pages. Please verify if your address has changed, if so please send correct address so that the records may be updated.

If additional assistance is required, please call Dorie Morrison at (602) 417-9518.

/s/ Mary Hyde

Mary Jo Yoas
Supervisor, Lands and Minerals Operations

Enclosures

DDMORRISON:ers:9/29/97:A MC 259412

Is your RETURN ADDRESS completed on the reverse side?

SENDER:

- Complete items 1 and/or 2 for additional services.
- Complete items 3, 4a, and 4b.
- Print your name and address on the reverse of this form so that we can return this card to you.
- Attach this form to the front of the mailpiece, or on the back if space does not permit.
- Write "Return Receipt Requested" on the mailpiece below the article number.
- The Return Receipt will show to whom the article was delivered and the date delivered.

I also wish to receive the following services (for an extra fee):

- 1. Addressee's Address
- 2. Restricted Delivery

Consult postmaster for fee.

3. Article Addressed to:

Steamboat Jack Mining Company
C/O Trust Administration Services
7522 Campbell Rd., Suite 113 LB 179
Dallas, TX 75248
 (952.3) DDM A MC 268063

4a. Article Number

76914491

4b. Service Type

- Registered Certified
- Express Mail Insured
- Return Receipt for Merchandise COD

7. Date of Delivery

5. Received By: (Print Name)

8. Addressee's Address (Only if requested and fee is paid)

6. Signature: (Addressee or Agent)

X



Thank you for using Return Receipt Service.

UNITED STATES POSTAL SERVICE



First-Class Mail
Postage & Fees Paid
USPS
Permit No. G-10

● Print your name, address, and ZIP Code in this box ●

BUREAU OF LAND MANAGEMENT
ARIZONA STATE OFFICE
222 NORTH CENTRAL AVENUE
PHOENIX, AZ 85004-2203



OFFICIAL COPIES /CF/ /SD READ/ /GROUP/ /SECTION/ /AUTHOR/

9/30/97 LDM

#530

3800 (952.3) DDM
A MC 268063

SEP 30 1997

CERTIFIED MAIL - RETURN RECEIPT REQUESTED

DECISION

Steamboat Jack Mining Company	:	AMC 268087-268096
C/O Trust Administration Services	:	Barbarossa M-V
7522 Campbell Road, Suite 113 LB 179	:	
Dallas, Texas 75248	:	

Additional Information Required

The required Maintenance Fee Payment Waiver Certification for 1998 for the above listed mining claims was timely received by the Arizona State Office, Bureau of Land Management (BLM). No filing fee is required for the Maintenance Fee Payment Waiver Certification.

Pursuant to the regulation found at 43 CFR 3833.1-7 and 3833.2, an Affidavit of Performance of Annual Work (POL) is required. The payment included with the waiver, Accounting Advice No. 2373047, dated September 9, 1997, for the above listed claims was for the Affidavit of Assessment Work. Please complete the enclosed POL form and return to Dorie Morrison so that the records may be updated to show receipt of the POL.

The address as shown on the Maintenance Fee Payment Waiver Certification does not match the Serial Register Pages. Please verify if your address has changed, if so please send correct address so that the records may be updated.

If additional assistance is required, please call Dorie Morrison at (602) 417-9518.

/s/ Mary Hyde

Mary Jo Yoas
Supervisor, Lands and Minerals Operations

Enclosures

DDMORRISON:ers:9/29/97:A MC 268063

mgg 1/13/97

OFFICIAL COPIES /CF/ /SD READ/ /GROUP/ /SECTION/ /AUTHOR/

JAN 15 1997

3800(952.3)DDM
A MC 268063

CERTIFIED MAIL - RETURN RECEIPT REQUESTED

J. W. Carpenter, Trustee
Dripping Springs Mining & Development Company
Lode Mining Claims Company
C/O Trust Administration Services
7522 Campbell Road
Suite 113, LB 179
Dallas, Texas 75248

Dear Mr. Carpenter:

The 1996 Affidavit of Performance of Annual Work, postmarked timely and received by the Bureau of Land Management (BLM), January 6, 1997, contained a duplicate serial number, two missing AMC serial numbers, and incorrect claim names.

Pursuant to regulations contained in 43 CFR 3833.1-5(b), "...at the time of payment, the claimant/owner shall submit a list of claim names and the BLM serial numbers assigned to each mining claim or site for which the rental fee is being paid...."

Enclosed is a copy of the serial numbers that were assigned to the four mining claims in question. Please verify in writing the correct claims names and serial numbers. Copies of Affidavit of Performance of Annual work enclosed for reference.

Verification must be received in this office within 30 days, or payment received for numbers not properly identified will be refunded and claims closed. The following list the claims as shown on enclosed reference copies:

Dripping Springs Mining & Development Company

<u>Serial Number</u>	<u>Claim Name</u>
268080-268081	Barbarossa G-I

Is your RETURN ADDRESS completed on the reverse side?

SENDER:

- Complete items 1 and/or 2 for additional service.
- Complete items 3, 4a, and 4b.
- Print your name and address on the reverse of this form so that we can return this card to you.
- Attach this form to the front of the mailpiece, or on the back if space does not permit.
- Write "Return Receipt Requested" on the mailpiece below the article number.
- The Return Receipt will show to whom the article was delivered and the date delivered.


I also wish to receive the following services (for an extra fee):

- 1. Addressee's Address
- 2. Restricted Delivery

Consult postmaster for fee.

3. Article Addressed to:

J. W. CARPENTER, TRUSTEE
 c/o TRUST ADMINISTRATION, SVC
 7522 CAMPBELL RD.
 STE. 113, LB 179
 DALLAS, TX 75248



4a. Article Number

7641007

4b. Service Type

- Registered
- Certified
- Express Mail
- Insured
- Return Receipt for Merchandise
- COD

7. Date of Delivery

1/21/94

8. Addressee's Address (Only if requested and fee is paid)

(952.3DDM) AMC 268063

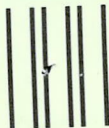
5. Received By: (Print Name)

6. Signature: (Addressee or Agent)

X

Thank you for using Return Receipt Service.

UNITED STATES POSTAL SERVICE



First-Class Mail
Postage & Fees Paid
USPS
Permit No. G-10

- Print your name, address, and ZIP Code in this box ●

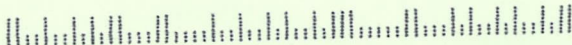
RECEIVED
BUREAU OF
LAND MANAGEMENT

JAN 24 9 24 AM '97

BUREAU OF LAND MANAGEMENT
Arizona State Office
222 N. Central Avenue
Phoenix, AZ 85004-2203

ARIZONA
STATE OFFICE
PHOENIX, ARIZONA

(935A)
AZ 85011-8583



The serial number for the Barbarossa G is AMC 268081, Barbarossa H, AMC 268082, and Barbarossa I, AMC 268083.

AMC 268082 and AMC 268083 were not included on the Affidavit of Performance of Annual Work form.

Lode Mining Claims Company

<u>Serial Number</u>	<u>Claim Name</u>
268080	Barbarossa F

This is a duplicate of the serial number used for the Dripping Springs Mining and Development Company.

Credit for Affidavit of Performance of Annual Work for 1996 for all four claims was given after verification of the names. To receive proper credit in the future, always include the assigned BLM serial number and the name of each claim on all correspondence.

If additional assistance is needed, please contact Dorie Morrison at (602) 417-9355.

Sincerely,

/s/ Mary Jo Yoas

Mary Jo Yoas
Chief, Lands and Minerals Adjudication

Enclosures

MHYDE:ers:1/15/97:268063

Return Document To:
Dripping Springs Min. & Dev. Co.
c/o Trust Administration Services
7522 Campbell Road
Suite 113, LB 179
Dallas, Texas 75248

For BLM Use Only

268063

RECEIVED
BUREAU OF
LAND MANAGEMENT
JAN 6 9 39 AM '97
ARIZONA
STATE OFFICE
PHOENIX, ARIZONA
AZ-38331 (July)

CHECK
 ONE

AFFIDAVIT OF PERFORMANCE OF ANNUAL WORK

Also fill in ITEMS 1 through 9 and the reverse side of this document.

NOTICE OF INTENTION TO HOLD

I intend to hold the claim(s)/site(s) listed on the reverse side of this document for the calendar year 19___. Also fill in ITEMS 1 through 4 and ITEM 9.

NOTICES OF INTENTION TO HOLD ARE FOR MILL SITES AND TUNNEL SITES OR FOR MINING CLAIMS WHEN ASSESSMENT WORK HAS NOT BEEN DONE, REGARDLESS OF WHETHER THE ANNUAL ASSESSMENT HAS BEEN SUSPENDED, DEFERRED, OR NOT YET ACCRUED. THE FILING OF A NOTICE OF INTENTION TO HOLD SHALL NOT RELIEVE THE OWNER OF COMPLYING WITH FEDERAL AND STATE LAWS PERTAINING TO THE PERFORMANCE OF ANNUAL ASSESSMENT WORK. NOTICES OF INTENTION TO HOLD FOR MILL SITES OR TUNNEL SITES NEED NOT BE COUNTY RECORDED. FOR MINING CLAIMS THE FORM FILED WITH BLM MUST BE IDENTICAL TO THE ONE THAT WAS OR WILL BE FILED WITH THE COUNTY.

Evidence of Annual Assessment Work or a Notice of Intention to Hold must be filed each calendar year following the calendar year in which the Claim/site was located.
ALL CLAIMS LISTED ON A SINGLE AFFIDAVIT MUST BE CONTIGUOUS.

1. State of Texas, County of Dallas ss:
2. I, (Name) J. W. Carpenter, trustee for Dripping Springs Mining & Development Company
3. Reside at (Address) 13410 Preston Road #133
City Dallas, County Dallas, State Texas, Zip 75240

being duly sworn, deposes and says that he/she is a citizen of the United States, more than eighteen years of age, that all of the facts set forth in this affidavit/notice, subject to the provisions and penalties of 18 USC 1001 pertaining to the filing of false, fictitious, or fraudulent statements with the United States, are true and correct according to the best of my knowledge, information and belief.

4. Owner's Name and Address (If not shown in items 1-3 above) CHECK HERE IF THIS IS A CHANGE OF ADDRESS
Dripping Springs Mining & Development Company
13410 Preston Road #133
Dallas, Texas 75240

5. That I am personally acquainted with the mining claim(s). The work and improvements were made by and at the expense of the owner(s) of said claim(s). Said contiguous group of claims, listed on the reverse side of this document, are situated in the Troy Mining District, Pinal County, Arizona.


6. That between the dates starting at 12 o'clock noon on September 1, 1995 and ending at 12 o'clock noon on September 1, 1996 at least \$ 1,000.00 dollars worth of work and improvements were done and performed upon said claim(s) or upon one or more of a contiguous group of claims for the benefit of all, or wholly or partly outside of a contiguous group of claims for the benefit of all, not including location work.

7. That the following persons were employed to perform the work and improvements described herein: Jerry Peavler

8. That the work and improvements performed were: assays and other tests

9. Dated 26 Dec 1996 Signature John W. Carpenter
SUBSCRIBED AND SWORN TO before me, a Notary Public, this 26 day of Dec 19 96
by _____

Notary Public [Signature]
MY COMMISSION EXPIRES 6-22-97



This form is for the purpose of complying with the laws of the United States Department of the Interior, Bureau of Land Management and the State of Arizona pertaining to assessment work and/or a notice of intention to hold. 30 USC 28, 43 CFR 3833.2, ARS 27-208. Subject to Paperwork Reduction Act and Privacy Act statements available at the the BLM AZ State Office. The form is not copyrighted. It may be reproduced without restriction.

For BLM Use Only
Postmarked timely
ENTERED IN COMPUTER
JAN 9 1997 [Signature]

RECEIVED
 BUREAU OF
 LAND MANAGEMENT
 JAN 6 9 38 AM '97
 ARIZONA
 STATE OFFICE
 PHOENIX, ARIZONA
 AZ-3888 (July 1992)

Return Document To:
Lode Mining Claims Company
c/o Trust Administration Services
7522 Campbell Road
Suite 113, LB 179
Dallas, Texas 75248

For BLM Use Only

259412
268003

AFFIDAVIT OF PERFORMANCE OF ANNUAL WORK
 Also fill in ITEMS 1 through 9 and the reverse side of this document.
 NOTICE OF INTENTION TO HOLD

I intend to hold the claim(s)/site(s) listed on the reverse side of this document for the calendar year 19___. Also fill in ITEMS 1 through 4 and ITEM 9.

NOTICES OF INTENTION TO HOLD ARE FOR MILL SITES AND TUNNEL SITES OR FOR MINING CLAIMS WHEN ASSESSMENT WORK HAS NOT BEEN DONE, REGARDLESS OF WHETHER THE ANNUAL ASSESSMENT HAS BEEN SUSPENDED, DEFERRED, OR NOT YET ACCRUED. THE FILING OF A NOTICE OF INTENTION TO HOLD SHALL NOT RELIEVE THE OWNER OF COMPLYING WITH FEDERAL AND STATE LAWS PERTAINING TO THE PERFORMANCE OF ANNUAL ASSESSMENT WORK. NOTICES OF INTENTION TO HOLD FOR MILL SITES OR TUNNEL SITES NEED NOT BE COUNTY RECORDED. FOR MINING CLAIMS THE FORM FILED WITH BLM MUST BE IDENTICAL TO THE ONE THAT WAS OR WILL BE FILED WITH THE COUNTY.

Evidence of Annual Assessment Work or a Notice of Intention to Hold must be filed each calendar year following the calendar year in which the Claim/site was located.
 ALL CLAIMS LISTED ON A SINGLE AFFIDAVIT MUST BE CONTIGUOUS.

1. State of Texas, County of Dallas ss:
 2. I, (Name) Perry Litton, trustee for Lode Mining Claims Company
 3. Reside at (Address) 1411 N. Grand
City Gainesville, County Grayson, State Texas, Zip 76240
 being duly sworn, deposes and says that he/she is a citizen of the United States, more than eighteen years of age, that all of the facts set forth in this affidavit/notice, subject to the provisions and penalties of 18 USC 1001 pertaining to the filing of false, fictitious, or fraudulent statements with the United States, are true and correct according to the best of my knowledge, information and belief.

4. Owner's Name and Address (If not shown in items 1-3 above) CHECK HERE IF THIS IS A CHANGE OF ADDRESS
Lode Mining Claims Company
31411 N. Grand
Gainesville, Texas 76240

5. That I am personally acquainted with the mining claim(s). The work and improvements were made by and at the expense of the owner(s) of said claim(s). Said contiguous group of claims, listed on the reverse side of this document, are situated in the Troy Mining District, Gila and Pinal Counties, Arizona.

6. That between the dates starting at 12 o'clock noon on September 1, 1995 and ending at 12 o'clock noon on September 1, 1996 at least \$ 1,000.00 dollars worth of work and improvements were done and performed upon said claim(s) or upon one or more of a contiguous group of claims for the benefit of all, or wholly or partly outside of a contiguous group of claims for the benefit of all, not including location work.

7. That the following persons were employed to perform the work and improvements described herein: James McKee and Jerry Peavler

8. That the work and improvements performed were: assays and other tests

9. Dated 12/26/96 Signature [Signature]
 SUBSCRIBED AND SWORN TO before me, a Notary Public, this 26th day of December 19 96
 by John A. Carpenter
 Notary Public John Carpenter
 MY COMMISSION EXPIRES 28 JUNE 97

This form is for the purpose of complying with the laws of the United States Department of the Interior, Bureau of Land Management and the State of Arizona pertaining to assessment work and/or a notice of intention to hold. 30 USC 28, 43 CFR 3833.2, ARS 27-208. Subject to Paperwork Reduction Act and Privacy Act statements available at the the BLM AZ State Office. The form is not copyrighted. It may be reproduced without restriction.

For BLM Use Only
Postmarked timely
ENTERED IN COMPUTER
 JAN 6 1997 [initials]

If the claims/sites have consecutive BLM #'s and are in the same Township, Range and Section(s) they may be listed as follows:

CLAIM/SITE NAME	SERIAL NUMBER	Dkt/Pg or Recording # of ORIGINAL LOCATION NOTICE	TWN SHP	RNG	SEC(S)
1. <u>Barbarossa #1-4</u>	AMC 259412-15 ^k	675/564-70	T3S	R15E	31
2. <u>Barbarossa A</u>	AMC 268075 ⁻¹	699/53	T4S	R15E	6
3. <u>Barbarossa B</u>	AMC 268076 ⁻¹	699/54	T4S	R14E, R15E	1
4. <u>Barbarossa C</u>	AMC 268077 ⁻¹	699/55	T4S	R14E	1
5. <u>Barbarossa D-F</u>	AMC 268078-80 ³	1430/851-853	T4S	R14E	1
6.	AMC				
7.	AMC				
8.	AMC				
9.	AMC				
10.	AMC				
11.	AMC				
12.	AMC				
13.	AMC				
14.	AMC				
15.	AMC				
16.	AMC				
17.	AMC				
18.	AMC				
19.	AMC				
20.	AMC				
21.	AMC				
22.	AMC				
23.	AMC				
24.	AMC				
25.	AMC				
26.	AMC				
27.	AMC				
28.	AMC				
29.	AMC				
30.	AMC				

268080
 Barbarossa F
 Moved on Pg!
 Added the
 in 268083
 Barbarossa I

FILE WITH: Bureau of Land Management, 3707 North 7th Street, P.O. Box 16563, Phoenix, Arizona 85011 and the respective county recorder, ON OR BEFORE DECEMBER 30th (NOT THE 31st) BLM REQUIRES A \$5.00 NONREFUNDABLE SERVICE CHARGE FOR EACH MINING CLAIM, MILL SITE OR TUNNEL SITE. ANNUAL FILINGS THAT ARE NOT ACCOMPANIED BY PROPER SERVICES CHARGES WILL BE RETURNED WITHOUT FURTHER ACTION BY BLM.

NOTICE!!

These documents have been scanned!

Do not place un-scanned documents beneath this notice!

Do not remove this notice from this file!

GPO Jacket No. 560-102
Print Order 61540
Rise Business Services, LLC
Job=AZ15 8/2/2019




Box Number= AZ15202



Claim Begin-End: AMC268063-AMC268063

3 Transfers



AZ15202-6

AMC266964-AMC273343

This instrument was recorded at the request of:

William K. Weesner, President
 Oro De Nevada Incorporated
 P.O. Box 1126
 Globe, Arizona 85502

DATE August 30, 1993 TIME 9:45
 OFFICIAL RECORDS OF GILA COUNTY, AZ
 LINDA MAUGHT ORTEGA, RECORDER
 BY Conrad L. League Deputy

The recording official is directed to return this instrument or a copy to the above

QUITCLAIM DEED

KNOW ALL MEN BY THESE PRESENTS:

That we, Thomas Van Slambrouck and Frank Lynn, the undersigned, for the consideration of Twenty Dollars, a certain promissory note executed May 22, 1993 and other valuable and sufficient considerations, do hereby release, remise, and forever quitclaim unto Oro De Nevada Incorporated all right, title and interest in and to all that certain property situated in Gila County, State of Arizona, recorded in official records and described as follows:

CLAIM NAME	BOOK	PAGE	Section	Township	Range	BLM Serial No.
Barbarossa #1	675	564	31	T38	R15E	AMC #259412
Barbarossa #2	675	566	31	T38	R15E	AMC #259413
Barbarossa #3	675	568	31	T38	R15E	AMC #259414
Barbarossa #4	675	570	31	T38	R15E	AMC #259415
Barbarossa #5	675	572	31	T38	R15E	AMC #259416
Barbarossa #6	675	574	31	T38	R15E	AMC #259417
Barbarossa #7	675	576	31	T38	R15E	AMC #259418
Barbarossa #8	675	578	31	T38	R15E	AMC #259419
Barbarossa #9	675	580	31	T38	R15E	AMC #259420
Barbarossa #10	675	582	31	T38	R15E	AMC #259421
Barbarossa #11	721	508	31	T38	R15E	AMC #277715
Barbarossa #12	721	509	31	T38	R15E	AMC #277716
Barbarossa A	699	53	6	T49	R15E	AMC #268075
Barbarossa B	699	54	1,6	T49	R14E, R15E	AMC #268076
Barbarossa C	699	55	1	T49	R14E	AMC #268077

and; all that certain property situated in Pinal County, State of Arizona, recorded in official records and described as follows:

CLAIM NAME	BOOK	PAGE	Section	Township	Range	BLM Serial No.
Barbarossa D	1430	851	1	T48	R14E	AMC #268078
Barbarossa E	1430	852	1	T48	R14E	AMC #268079
Barbarossa F	1430	853	1	T48	R14E	AMC #268080
Barbarossa G	1430	854	1	T48	R14E	AMC #268081
Barbarossa H	1430	855	1	T48	R14E	AMC #268082
Barbarossa I	1430	856	1	T48	R14E	AMC #268083
Barbarossa J	1430	857	12	T48	R14E	AMC #268084
Barbarossa K	1430	858	12	T48	R14E	AMC #268085
Barbarossa L	1430	859	12	T48	R14E	AMC #268086
Barbarossa M	1430	860	12	T48	R14E	AMC #268087
Barbarossa N	1430	861	12,13	T48	R14E	AMC #268088
Barbarossa O	1430	862	12,13	T48	R14E	AMC #268089
Barbarossa P	1430	863	13	T48	R14E	AMC #268090
Barbarossa Q	1430	864	13	T48	R14E	AMC #268091
Barbarossa R	1430	823	13	T48	R14E	AMC #268092
Barbarossa S	1446	824	13	T48	R14E	AMC #268093
Barbarossa T	1446	825	13	T48	R14E	AMC #268094
Barbarossa U	1446	826	13	T48	R14E	AMC #268095
Barbarossa V	1446	827	13	T48	R14E	AMC #268096
Barbarossa W	1430	865	1	T49	R14E	AMC #268097
Barbarossa X	1430	866	1	T49	R14E	AMC #268098
Barbarossa Y	1430	867	1	T49	R14E	AMC #268099
Barbarossa Z	1430	868	1	T49	R14E	AMC #268100

Thomas Van Slambrouck
 THOMAS VAN SLAMBROUCK

Frank Lynn
 FRANK LYNN

RECEIVED
 BLM, AZ STATE OFFICE
 AUG 30 4 04 PM '93
 PHOENIX, ARIZONA

ACKNOWLEDGMENT

State of Arizona §
 County of Maricopa §

SUBSCRIBED TO, before me, the undersigned Notary Public, this 22 day of May, 1993, by Thomas Van Slambrouck and Frank Lynn.

My commission expires:

DONALD E. DAVIS, NOTARY PUBLIC
 MARICOPA COUNTY, ARIZONA
 MY COMMISSION EXPIRES 8/13/93

Donald E. Davis
 Notary Public

259412-259421 268075-268100
 277715, 277716

ENTERED IN COMPUTER

UNITED STATES
DEPARTMENT OF THE INTERIOR
BUREAU OF LAND MANAGEMENT

RECEIPT AND ACCOUNTING ADVICE

NO. 2025744 04

Subject: CLAIM RENTAL FEE 1993 & 1994 (38)
TRANSFER OF INTEREST (38)

RS/AZ 08/30/93

Applicant: ORO DE NEVADA, INC.
P.O. BOX 1126
GLOBE, AZ 85501

2 151 13 7,600.00
2 151 12 190.00

Remitter: SAME - CK #1623

Assignor:

Separated

LEASE MANAGEMENT DATA NEW UPDATE PAYMENT

ORIGINAL SERIAL NO.	ASG.	TYPE	ST.	CTY.	FUND SYMBOL	ACRES/UNITS	RATE
AMC 268083, ET AL							

AMOUNT	ANV. DATE	EXP. DATE	BILL CYC.	S/C	DISTRICT	NEXT BILL	MISC. DATA	U of M	ACTUAL UNITS

ASSIGNMENT SERIAL NO.	ASG.	TYPE	ST.	CTY.	FUND SYMBOL	ACRES/UNITS	RATE

AMOUNT	ANV. DATE	EXP. DATE	BILL CYC.	S/C	DISTRICT	NEXT BILL	MISC. DATA	U of M	ACTUAL UNITS

APPLY REMITTANCE

ACTION	FUND SYMBOL	CTY.	AMOUNT
FILING FEE			
RENTAL			
UNEARNED			
REFUND			
TOTAL			
AMOUNT DUE			

Remarks:

BY:

DATE:

- Lease in Escrow?
- KGS?
- Auto Escalates?
- Auto Renew?

- Of Interest?
- Operating Rights?
- Operator
- Bond Filed?

FOR MMS USE ONLY

BILLEE	FOREST REFUGE
NUMBER	
OCS SECTION	
CODE	

NOTICE!!

These documents have been scanned!

Do not place un-scanned documents beneath this notice!

Do not remove this notice from this file!

GPO Jacket No. 560-102
Print Order 61540
Rise Business Services, LLC
Job=AZ15 8/2/2019



Box Number= AZ15202



Claim Begin-End: AMC268063-AMC268063

4 Annual Filings



AZ15202-6

AMC266964-AMC273343

UNITED STATES
DEPARTMENT OF THE INTERIOR
BUREAU OF LAND MANAGEMENT

MAINTENANCE FEE WAIVER CERTIFICATION

517
[Handwritten signature]

268063
259412

FORM APPROVED
OMB NO. 1004-0114
Expires: January 31, 2020
277715

SEE INSTRUCTIONS ON PAGE 2

- This small miner waiver is filed for the assessment year beginning on September 1, 2019 and ending on September 1, 2020.
- The undersigned and all related parties owned ten or fewer mining claims, mill, or tunnel sites located and maintained on Federal lands in the United States of America on September 1, 2019.
- The undersigned have performed the assessment work required by law for each mining claim listed prior to filing this waiver and understand that by filing this form, the undersigned must file an affidavit of assessment work with the Bureau of Land Management (BLM) by the December 30th following the filing of this waiver.
- The undersigned understand that if the assessment work obligation has not yet come due under 30 U.S.C. 28 (for those claims in their first assessment year only), a notice of intent to hold reciting this condition must be recorded by the December 30th following the filing of this waiver.
- The undersigned understand that mill and tunnel sites may also be listed on this waiver and be waived from payment of the maintenance fee, and that a notice of intent to hold for these sites is required to be filed with the BLM by the December 30th following the filing of this waiver.
- The undersigned understand and acknowledge that pursuant to 43 U.S.C. 1212 and 18 U.S.C. 1001, the filing or recording of a false, fictitious, or fraudulent document with the BLM may result in a fine of up to \$250,000, a prison term not to exceed five years, or both.
- The mining claims, mill or tunnel sites for which this waiver from payment of the maintenance fees is requested are:

CLAIM OR SITE NAME	BLM RECORDATION SERIAL NUMBER
1. DSM #11-12 ✓	AMC 268073-74
2. Barbarossa #5-10	AMC 259416-21
3. Barbarossa #11-12	AMC 277715-16
4.	
5.	
6.	
7.	
8.	
9.	
10.	

RECEIVED
BLM AZ STATE OFFICE
2019 SEP - 4 P 1:34
PHOENIX, ARIZONA

The owner(s) (claimants) of the above mining claims and sites are:

Barbarossa Mining Co., John Carpenter, trustee

(Owner's Name - Please Print)

John Carpenter

(Owner's Signature)

, Trustee

3000 Custer Road, #270-382

(Owner's Mailing Address)

Plano

(City)

TX

(State)

75075

(Zip Code)

(Owner's Name - Please Print)

(Owner's Signature)

(Owner's Mailing Address)

(City)

(State)

(Zip Code)

(Owner's Name - Please Print)

(Owner's Signature)

(Owner's Mailing Address)

(City)

(State)

(Zip Code)

(Owner's Name - Please Print)

(Owner's Signature)

(Owner's Mailing Address)

(City)

(State)

(Zip Code)

(Continued on page 2)

RECEIVED
SEP 19 2019
BY: *[Signature]*

NW

(Owner's Name - Please Print)	(Owner's Signature)
(Owner's Mailing Address)	(City) (State) (Zip Code)
(Owner's Name - Please Print)	(Owner's Signature)
(Owner's Mailing Address)	(City) (State) (Zip Code)
(Owner's Name - Please Print)	(Owner's Signature)
(Owner's Mailing Address)	(City) (State) (Zip Code)
(Owner's Name - Please Print)	(Owner's Signature)
(Owner's Mailing Address)	(City) (State) (Zip Code)

18 U.S.C. 1001 and 43 U.S.C. 1212 make it a crime for any person knowingly and willfully to make to any department or agency of the United States any false, fictitious or fraudulent statements or representations as to any matter within its jurisdiction.

INSTRUCTIONS

1. This certification is made under the provisions of 43 U.S.C. § 1744 and 30 U.S.C. §28-28k and the regulations thereunder (43 CFR Part 3830).
2. The claimant(s) must fill in the dates in paragraph 1 for the beginning and ending of the assessment year for which this waiver is sought.
3. The claimant(s) must fill in the date in paragraph 2 for the beginning of the assessment year for which this waiver is sought.
4. All claim and site names and BLM serial numbers must be listed for the mining claims, mill sites, and tunnel sites for which the waiver is sought.
5. All owners of the mining claims, mill sites, and tunnel sites and their addresses must be given.
6. This waiver form must be signed by all the claimants or their designated agent, in original form. If an agent is designated, a notarized designation of agent, signed by all of the claimants with proper address given, must be submitted with this waiver.
7. This form must be filed no later than September 1st for the upcoming assessment year in the BLM State Office where the mining claims or sites are recorded, or the waiver cannot be granted by the BLM. (Example: To obtain a waiver for the assessment year 2012, which begins on September 1, 2011, you must qualify for and file for a waiver no later than September 1, 2011, in the proper BLM State Office.)
8. For all mining claims which require assessment work, you must record an affidavit of labor on or before the December 30th immediately following the filing of this waiver. For all other mining claims or sites waived, you must record a notice of intent to hold on or before the December 30th immediately following the filing of this waiver.
9. Mill and tunnel sites may also be listed on this waiver and be waived from payment of the maintenance fee. A notice of intent to hold for these sites is required to be filed by the December 30th following the filing of this waiver.

FOR OFFICIAL USE ONLY

Barbarossa Mining Company
3000 Custer Road #270-382
Plano, Texas 75075


Bureau of Land Management
Arizona State Office
1 North Central Avenue
Phoenix, Arizona 85004

August 31, 2018

Dear Sirs:

Enclosed please find an original and one copy of a Maintenance Fee Payment Waiver. Please file them and return the copy to the above address.

Sincerely,



John Carpenter, Trustee

cc: JC
Enclosures

RECEIVED
BLM AZ STATE OFFICE
2019 SEP -4 P 1:39
PHOENIX, ARIZONA

Barbarossa Mining Company
3000 Custer Road #270-382
Plano, Texas 75075

RECEIVED
BLM AZ STATE OFFICE
2019 SEP - 4 P 1: 39
PHOENIX, ARIZONA

N TEXAS
DALLAS 750
31 AL
PM 5
UNITED STATES
POSTAL SERVICE®



1000

85004

U.S. POSTAGE PAID
FCM LETTER
DALLAS, TX
75243
AUG 31, 19
AMOUNT

\$0.55

R2304H108473-15

Bureau of Land Management
Arizona State Office
1 North Central Avenue
Phoenix, Arizona 85004



85004-442700

UNITED STATES
DEPARTMENT OF THE INTERIOR
BUREAU OF LAND MANAGEMENT

513

268063
259412

MAINTENANCE FEE WAIVER CERTIFICATION

FORM APPROVED
OMB NO. 1004-0114 277715
Expires: January 31, 2020

SEE INSTRUCTIONS ON PAGE 2

- This small miner waiver is filed for the assessment year beginning on September 1, 2018 and ending on September 1, 2019.
- The undersigned and all related parties owned ten or fewer mining claims, mill, or tunnel sites located and maintained on Federal lands in the United States of America on September 1, 2018.
- The undersigned have performed the assessment work required by law for each mining claim listed prior to filing this waiver and understand that by filing this form, the undersigned must file an affidavit of assessment work with the Bureau of Land Management (BLM) by the December 30th following the filing of this waiver.
- The undersigned understand that if the assessment work obligation has not yet come due under 30 U.S.C. 28 (for those claims in their first assessment year only), a notice of intent to hold reciting this condition must be recorded by the December 30th following the filing of this waiver.
- The undersigned understand that mill and tunnel sites may also be listed on this waiver and be waived from payment of the maintenance fee, and that a notice of intent to hold for these sites is required to be filed with the BLM by the December 30th following the filing of this waiver.
- The undersigned understand and acknowledge that pursuant to 43 U.S.C. 1212 and 18 U.S.C. 1001, the filing or recording of a false, fictitious, or fraudulent document with the BLM may result in a fine of up to \$250,000, a prison term not to exceed five years, or both.
- The mining claims, mill or tunnel sites for which this waiver from payment of the maintenance fees is requested are:

CLAIM OR SITE NAME	BLM RECORDATION SERIAL NUMBER
1. DSM #11-12	AMC 268073-74 (913)
2. Barbarossa #5-10	AMC 259416-21
3. Barbarossa #11-12	AMC 277715-16
4.	
5.	
6.	
7.	
8.	
9.	
10.	

POSTMARKED
TIMELY

RECEIVED
BLM AT STATE OFFICE
2018 SEP -5 P 2:09
PHOENIX, ARIZONA

The owner(s) (claimants) of the above mining claims and sites are:

Barbarossa Mining Co., John Carpenter, trustee
 (Owner's Name - Please Print) John Carpenter, Trustee
 (Owner's Signature)
 3000 Custer Road, #270-382
 (Owner's Mailing Address) Plano TX 75075
 (City) (State) (Zip Code)


(Owner's Name - Please Print) _____ (Owner's Signature) _____
 (Owner's Mailing Address) _____ (City) (State) (Zip Code) _____

(Owner's Name - Please Print) _____ (Owner's Signature) _____
 (Owner's Mailing Address) _____ (City) (State) (Zip Code) _____

(Owner's Name - Please Print) _____ (Owner's Signature) _____
 (Owner's Mailing Address) _____ (City) (State) (Zip Code) _____

ENTERED
SEP 12
BY: BGS

UNITED STATES
DEPARTMENT OF THE INTERIOR
BUREAU OF LAND MANAGEMENT
MAINTENANCE FEE WAIVER CERTIFICATION



FORM APPROVED
OMB NO. 1004-0114
Expires: January 31, 2020

SEE INSTRUCTIONS ON PAGE 2

1. This small miner waiver is filed for the assessment year beginning on September 1, 2018 and ending on September 1, 2019.
2. The undersigned and all related parties owned ten or fewer mining claims, mill, or tunnel sites located and maintained on Federal lands in the United States of America on September 1, 2018.
3. The undersigned have performed the assessment work required by law for each mining claim listed prior to filing this waiver and understand that by filing this form, the undersigned must file an affidavit of assessment work with the Bureau of Land Management (BLM) by the December 30th following the filing of this waiver.
4. The undersigned understand that if the assessment work obligation has not yet come due under 30 U.S.C. 28 (for those claims in their first assessment year only), a notice of intent to hold reciting this condition must be recorded by the December 30th following the filing of this waiver.
5. The undersigned understand that mill and tunnel sites may also be listed on this waiver and be waived from payment of the maintenance fee, and that a notice of intent to hold for these sites is required to be filed with the BLM by the December 30th following the filing of this waiver.
6. The undersigned understand and acknowledge that pursuant to 43 U.S.C. 1212 and 18 U.S.C. 1001, the filing or recording of a false, fictitious, or fraudulent document with the BLM may result in a fine of up to \$250,000, a prison term not to exceed five years, or both.
7. The mining claims, mill or tunnel sites for which this waiver from payment of the maintenance fees is requested are:

CLAIM OR SITE NAME	BLM RECORDATION SERIAL NUMBER
1. DSM #11-12	AMC 268073-74
2. Barbarossa #5-10	AMC 259416-21
3. Barbarossa #11-12	AMC 277715-16
4.	
5.	
6.	
7.	
8.	
9.	
10.	

POSTMARKED
TIMELY


RECEIVED
BLM AZ STATE OFFICE
2018 SEP - 5 PM 2:09
PHOENIX, ARIZONA

The owner(s) (claimants) of the above mining claims and sites are:

Barbarossa Mining Co., John Carpenter, trustee

 (Owner's Name - Please Print)
 3000 Custer Road, #270-382

 (Owner's Mailing Address)


 _____, Trustee
 (Owner's Signature)
 Plano TX 75075

 (City) (State) (Zip Code)

 (Owner's Name - Please Print)

 (Owner's Mailing Address)

 (Owner's Signature)

 (City) (State) (Zip Code)

 (Owner's Name - Please Print)

 (Owner's Mailing Address)

 (Owner's Signature)

 (City) (State) (Zip Code)

 (Owner's Name - Please Print)

 (Owner's Mailing Address)

 (Owner's Signature)

 (City) (State) (Zip Code)

(Owner's Name - Please Print)

(Owner's Signature)

(Owner's Mailing Address)

(City)

(State)

(Zip Code)

(Owner's Name - Please Print)

(Owner's Signature)

(Owner's Mailing Address)

(City)

(State)

(Zip Code)

(Owner's Name - Please Print)

(Owner's Signature)

(Owner's Mailing Address)

(City)

(State)

(Zip Code)

(Owner's Name - Please Print)

(Owner's Signature)

(Owner's Mailing Address)

(City)

(State)

(Zip Code)

18 U.S.C. 1001 and 43 U.S.C. 1212 make it a crime for any person knowingly and willfully to make to any department or agency of the United States any false, fictitious or fraudulent statements or representations as to any matter within its jurisdiction.

INSTRUCTIONS

1. This certification is made under the provisions of 43 U.S.C. § 1744 and 30 U.S.C. §28-28k and the regulations thereunder (43 CFR Part 3830).
2. The claimant(s) must fill in the dates in paragraph 1 for the beginning and ending of the assessment year for which this waiver is sought.
3. The claimant(s) must fill in the date in paragraph 2 for the beginning of the assessment year for which this waiver is sought.
4. All claim and site names and BLM serial numbers must be listed for the mining claims, mill sites, and tunnel sites for which the waiver is sought.
5. All owners of the mining claims, mill sites, and tunnel sites and their addresses must be given.
6. This waiver form must be signed by all the claimants or their designated agent, in original form. If an agent is designated, a notarized designation of agent, signed by all of the claimants with proper address given, must be submitted with this waiver.
7. This form must be filed no later than September 1st for the upcoming assessment year in the BLM State Office where the mining claims or sites are recorded, or the waiver cannot be granted by the BLM. (Example: To obtain a waiver for the assessment year 2012, which begins on September 1, 2011, you must qualify for and file for a waiver no later than September 1, 2011, in the proper BLM State Office.)
8. For all mining claims which require assessment work, you must record an affidavit of labor on or before the December 30th immediately following the filing of this waiver. For all other mining claims or sites waived, you must record a notice of intent to hold on or before the December 30th immediately following the filing of this waiver.
9. Mill and tunnel sites may also be listed on this waiver and be waived from payment of the maintenance fee. A notice of intent to hold for these sites is required to be filed by the December 30th following the filing of this waiver.

FOR OFFICIAL USE ONLY

Barbarossa Mining Company
3000 Custer Road #270-382
Plano, Texas 75075

NORTH TEXAS TX PAID
DALLAS TX 750
30 AUG 2018 PMS L



**POSTMARKED
TIMELY**

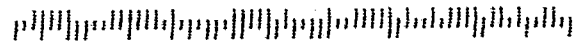
RECEIVED
BLM AZ STATE OFFICE

2018 SEP -5 P 2:09

PHOENIX, ARIZONA

Bureau of Land Management
Arizona State Office
1 North Central Avenue
Phoenix, Arizona 85004

85004-442700



Barbarossa Mining Company
3000 Custer Road #270-382
Plano, Texas 75075

NORTH TEXAS TX PRDC
DALLAS TX 750
30 AUG 2018 PM 3.1



**POSTMARKED
TIMELY**

RECEIVED
BLM AZ STATE OFFICE

2018 SEP -5 P 2:09

PHOENIX, ARIZONA

Bureau of Land Management
Arizona State Office
1 North Central Avenue
Phoenix, Arizona 85004

85004-442700



Barbarossa Mining Company
3000 Custer Road #270-382
Plano, Texas 75075


Bureau of Land Management
Arizona State Office
1 North Central Avenue
Phoenix, Arizona 85004

August 29, 2018

Dear Sirs:

Enclosed please find an original and one copy of a Maintenance Fee Payment Waiver. Please file them and return the copy to the above address.

Sincerely,


John Carpenter, Trustee

cc: JC
Enclosures

PHOENIX, ARIZONA

2018 SEP -5 P 2:09

RECEIVED
BLM AZ STATE OFFICE

POSTMARKED
TIMELY

UNITED STATES
DEPARTMENT OF THE INTERIOR
BUREAU OF LAND MANAGEMENT

FORM APPROVED
OMB NO.: 1004-0114
Expires: January 31, 2020

268063

259412

AFFIDAVIT OF ANNUAL ASSESSMENT WORK

277715

WHEN RECORDED, MAIL DOCUMENT TO:

NAME: Barbarossa Mining Co.

ADDRESS: 3000 Custer Road #270-382

CITY, STATE, ZIP: Plano, Texas 75075

FOR COUNTY RECORDER'S USE

No. of Claims _____
x \$10/claim
Total due BLM \$ _____

TO ALL WHOM IT MAY CONCERN:

1. The undersigned certifies that at least \$100 per claim was expended for development, labor and improvements, or equivalent value added, as the annual assessment work for the assessment year ending September 1, 2017 for the following contiguous unpatented mining claim(s), located in the County of Gila, in the State of Arizona.

BLM Serial No.	Name of Claim	Tp	Rg	Sec	Mer	County Recordation Book and Page No.	Co. Recording Date
268073	DSM #11	T2S	R14E	25		699/66	
268074	DSM #12	T2S	R14E	25		699/67	
259416	Barbarossa #5	T3S	R15E	31		675/575-82	
259417	Barbarossa #6	T3S	R15E	31		675/575-82	
259418	Barbarossa #7	T3S	R15E	31		675/575-82	
259419	Barbarossa #8	T3S	R15E	31		675/575-82	
259420	Barbarossa #9	T3S	R15E	31		675/575-82	
259421	Barbarossa #10	T3S	R15E	31		675/575-82	
277715	Barbarossa #11	T3S	R15E	31		721/508-09	
277716	Barbarossa #12	T3S	R15E	31		721/508-09	

#4062384

(Continued on page 2)

ENTERED
JAN 11 2018
BY: R. Ann

RECEIVED
2018 JAN -5 P 2
PHOENIX, ARIZONA

2. Type of labor and improvements (specify what was done and give the total value for that labor and improvement to show at least \$100 for each claim). If a geological, geochemical, or geophysical survey was performed, as per 30 U.S.C. 28-1, reference the title of the report of survey, give cost and date of the survey and report, and indicate it was filed with the County Recorder:

Description of Work Performed	Value of Work Performed	Date Work Was Performed
Gathering Ore Samples	\$360.00	April 19, 2017
Gathering Ore Samples	\$140.00	August 14, 2017
Road Repair	\$500.00	April 18-19, 2017

3. Name and mailing address of each person who performed the labor and improvements:

Name (please print)
Custom Milling Services
Jerry Peavler

Current Mailing Address (please print)
P.O. Box 588, Bertram, TX 78605
same

4. Name and mailing address of each person who holds and claims the subject mining claim(s) for the valuable minerals contained therein. Be sure to indicate if there is a change of address:

Name (please print)
John Carpenter, trustee
for Barbarossa Mining Co.

Current Mailing Address (please print)
3000 Custer Road #270-382, Plano, TX 75075

RECEIVED
 PLANO COUNTY OFFICE
 2018 JAN - 5 P 2: 15
 PHOENIX, ARIZONA

5. The undersigned testifies that on the date of August 27, 2003, all monuments required by law were erected upon the subject claim(s), and all notices required by law were posted on the subject claim(s) or copies thereof were in place, and at said date, each corner monument bore or contained

markings sufficient to appropriately designate the corner of the claim to which it pertains and the name of the claim(s).

I hereby certify under penalty of perjury under the laws of the State of Texas ~~Arizona~~ that the foregoing statements are true and correct:

John Casate, trustee Date: 12-30-17
(Signature of person responsible for above statement)

Title 18 U.S.C. 1001 and 43 U.S.C. 1212 make it a crime for any person knowingly and willfully to make to any department or agency of the United States any false, fictitious or fraudulent statements or representations as to any matter within its jurisdiction.


Notary Block

SUBSCRIBED AND SWORN TO before me, this 30th day of December 20 17

By: Natalie Cervantes
(Signature of Notary Public)

Title: Notary Public, State of Texas

My Commission Expires: June 12, 2021



INSTRUCTIONS

1. This is an optional form that may be used to satisfy the requirements for the Bureau of Land Management (BLM) under the provisions of 43 U.S.C. §1744 and 30 U.S.C. §28-28d and the regulations thereunder (43 CFR part 3835). Since local and State laws may vary, you should contact your local and State agencies where the claims are located to ensure all applicable laws and requirements are satisfied.
2. The claimant(s) must fill in the date in paragraph 1 for the applicable assessment year and the county and state where the claims are located.
3. All claim names, BLM serial numbers, legal descriptions, and original county recording information must be listed for the claims pertaining to this assessment notice.
4. The claimant(s) must complete paragraph 2 listing all labor or improvements which was performed on or did benefit the subject mining claims. The value and date of the labor or improvements must also be listed. The total amount of labor or improvements can be listed, but the total expenditure must equal at least \$100 for each claim.
5. The names and current mailing addresses of the person(s) performing the labor shall be listed in paragraph 3.
6. The name and current mailing address of each owner (claimant) of the claims shall be listed in paragraph 4. The mailing address shall be the owner's address and not the address of an agent or anyone representing the claimant. Be sure to note if there has been a change of address.
7. Paragraph 5 shall be completed to show the date it was verified that all monuments required by law were properly erected, all notices were posted, and that corners were appropriately designated for all claims listed.
8. An exact legible reproduction or duplicate (other than microfilm or other electronic media) of this affidavit or another type of affidavit of assessment work that you file or will file in the county where each claim is located, must be filed with the BLM on or before December 30 of the calendar year in which the assessment year ends. For mill or tunnel sites, a separate notice of intent to hold must be filed with the BLM on or before December 30. Requirements for filing a notice of intent to hold can be found at 43 CFR 3835.33.
9. A processing fee of \$10 for each claim listed must be remitted to the BLM along with this or any other affidavit of assessment work.

RECEIVED
2018 JAN - 30 P 2:15
PHOENIX, ARIZONA

Barbarossa Mining Company
3000 Custer Road #270-382
Plano, Texas 75075

Bureau of Land Management
Arizona State Office
One North Central, Suite 800
Phoenix, AZ 85004

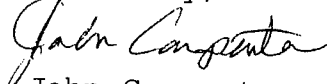
December 27, 2016

Re: AMC 268073-74
AMC 269416-21
AMC 277715-16

Dear Sirs:

Enclosed please find an Affidavit of Performance of Annual Work. Please file it and return it to the above address. Also please find enclosed \$100.00 for the filing fee.

Sincerely,



John Carpenter, Trustee

cc: JC
Enclosures

RECEIVED
BLM
2018 JAN -5 P 2:15
PHOENIX, ARIZONA

Barbarossa Mining Co.
3000 Custer Rd, #270-382
Plano, Texas 75075



UNITED STATES
POSTAL SERVICE

1000



85004

U.S. POSTAGE
PAID
DALLAS, TX
75260
DEC 30, 17
AMOUNT

\$0.49

R2305K139182-77

Bureau of Land Management
Arizona State Office
1 North Central Avenue
Phoenix, Arizona 85004

85004-442700




PHOENIX, ARIZONA


2018 JAN -5 P 2:15

RECEIVED
BIH... OFFICE

Barbarossa Mining Co.
3000 Custer Rd. #270-382
Plano, Texas 75075



1000



85004

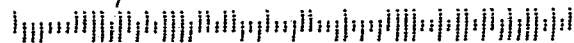
U.S. POSTAGE
PAID
DALLAS, TX
75260
DEC 30, 17
AMOUNT

\$0.49

R2305K139182-77

Bureau of Land Management
Arizona State Office
1 North Central Avenue
Phoenix, Arizona 85004

85004-442700



RECEIVED
BIRMINGHAM OFFICE

2018 JAN -5 P 2: 15

PHOENIX, ARIZONA

United States Department of the Interior
Bureau of Land Management
 DIV OF LANDS, MINRLS & ENERGY
 ONE N CENTRAL AVE
 PHOENIX, AZ 85004 -4427
 Phone: 602-417-9200

Receipt

No: 4062384

Transaction #: 4174032	
Date of Transaction: 01/08/2018	
CUSTOMER:	
BARBAROSSA MINING CO 3000 CUSTER RD # 270-382 PLANO, TX 75075-4422 US	

LINE #	QTY	DESCRIPTION	REMARKS	UNIT PRICE	TOTAL
1	1.00	LOCATABLE MINERALS / MINING CLAIMS- NOT NEW-UNADJUD, ONE AUTH NO. ONLY / MINING CLAIM MONEY RECEIVED CASES: AMC268073/\$100.00	POL 2017/10	- n/a -	100.00
TOTAL:					\$100.00

PAYMENT INFORMATION			
1	AMOUNT:	100.00	POSTMARKED: N/A
	TYPE:	CHECK	RECEIVED: 01/08/2018
	CHECK NO:	R107926481102	
	NAME:	BARBAROSSA MINING CO 3000 CUSTER RD # 270-382 PLANO TX 75075-4422 US	

REMARKS

This receipt was generated by the automated BLM Collections and Billing System and is a paper representation of a portion of the official electronic record contained therein.

536

UNITED STATES
DEPARTMENT OF THE INTERIOR
BUREAU OF LAND MANAGEMENT

MAINTENANCE FEE WAIVER CERTIFICATION

AT AMC 259412
AMC 268063

FORM APPROVED
OMB NO. 1004-0114

Expires: October 31, 2016

AMC 277715

SEE INSTRUCTIONS ON PAGE 2

- This small miner waiver is filed for the assessment year beginning on September 1, 2017 and ending on September 1, 2018.
- The undersigned and all related parties owned ten or fewer mining claims, mill, or tunnel sites located and maintained on Federal lands in the United States of America on September 1, 2017.
- The undersigned have performed the assessment work required by law for each mining claim listed prior to filing this waiver and understand that by filing this form, the undersigned must file an affidavit of assessment work with the Bureau of Land Management (BLM) by the December 30th following the filing of this waiver.
- The undersigned understand that if the assessment work obligation has not yet come due under 30 U.S.C. 28 (for those claims in their first assessment year only), a notice of intent to hold reciting this condition must be recorded by the December 30th following the filing of this waiver.
- The undersigned understand that mill and tunnel sites may also be listed on this waiver and be waived from payment of the maintenance fee, and that a notice of intent to hold for these sites is required to be filed with the BLM by the December 30th following the filing of this waiver.
- The undersigned understand and acknowledge that pursuant to 43 U.S.C. 1212 and 18 U.S.C. 1001, the filing or recording of a false, fictitious, or fraudulent document with the BLM may result in a fine of up to \$250,000, a prison term not to exceed five years, or both.
- The mining claims, mill or tunnel sites for which this waiver from payment of the maintenance fees is requested are:

CLAIM OR SITE NAME	BLM RECORDATION SERIAL NUMBER
1. DSM #11-12	✓ AMC 268073-74
2. Barbarossa #5-10	AMC 259416-21
3. Barbarossa #11-12	AMC 277715-16
4.	
5.	
6.	
7.	
8.	
9.	
10.	

RECEIVED
BLM AZ STATE OFFICE
2017 SEP -5 P 3:24
PHOENIX, ARIZONA

The owner(s) (claimants) of the above mining claims and sites are:

Barbarossa Mining Co., John Carpenter, trustee

(Owner's Name - Please Print)

✓ *John Carpenter*

(Owner's Signature)

3000CUSTER RD #270-382

(Owner's Mailing Address)

Plano

(City)

TX

(State)

75075

(Zip Code)

(Owner's Name - Please Print)

(Owner's Signature)

(Owner's Mailing Address)

(City)

(State)

(Zip Code)

ENTERED
AC 483
SEP 20 2017

(Owner's Name - Please Print)

(Owner's Signature)

(Owner's Mailing Address)

(City)

(State)

(Zip Code)

(Owner's Name - Please Print)

(Owner's Signature)

(Owner's Mailing Address)

(City)

(State)

(Zip Code)

(Continued on page 2)

NW CHECK
1 OCT

POSTMARKED
TIMELY

(Owner's Name - Please Print)	(Owner's Signature)
(Owner's Mailing Address)	(City) (State) (Zip Code)
(Owner's Name - Please Print)	(Owner's Signature)
(Owner's Mailing Address)	(City) (State) (Zip Code)
(Owner's Name - Please Print)	(Owner's Signature)
(Owner's Mailing Address)	(City) (State) (Zip Code)
(Owner's Name - Please Print)	(Owner's Signature)
(Owner's Mailing Address)	(City) (State) (Zip Code)

18 U.S.C. 1001 and 43 U.S.C. 1212 make it a crime for any person knowingly and willfully to make to any department or agency of the United States any false, fictitious or fraudulent statements or representations as to any matter within its jurisdiction.

INSTRUCTIONS

1. This certification is made under the provisions of 43 U.S.C. § 1744 and 30 U.S.C. §28-28k and the regulations thereunder (43 CFR Part 3830).
2. The claimant(s) must fill in the dates in paragraph 1 for the beginning and ending of the assessment year for which this waiver is sought.
3. The claimant(s) must fill in the date in paragraph 2 for the beginning of the assessment year for which this waiver is sought.
4. All claim and site names and BLM serial numbers must be listed for the mining claims, mill sites, and tunnel sites for which the waiver is sought.
5. All owners of the mining claims, mill sites, and tunnel sites and their addresses must be given.
6. This waiver form must be signed by all the claimants or their designated agent, in original form. If an agent is designated, a notarized designation of agent, signed by all of the claimants with proper address given, must be submitted with this waiver.
7. This form must be filed no later than September 1st for the upcoming assessment year in the BLM State Office where the mining claims or sites are recorded, or the waiver cannot be granted by the BLM. (Example: To obtain a waiver for the assessment year 2012, which begins on September 1, 2011, you must qualify for and file for a waiver no later than September 1, 2011, in the proper BLM State Office.)
8. For all mining claims which require assessment work, you must record an affidavit of labor on or before the December 30th immediately following the filing of this waiver. For all other mining claims or sites waived, you must record a notice of intent to hold on or before the December 30th immediately following the filing of this waiver.
9. Mill and tunnel sites may also be listed on this waiver and be waived from payment of the maintenance fee. A notice of intent to hold for these sites is required to be filed by the December 30th following the filing of this waiver.

FOR OFFICIAL USE ONLY

RECEIVED

BLM AZ STATE OFFICE

2011 SEP 5 P 3:24

PHOENIX ARIZONA

Barbarossa Mining Company
3000 Custer Road #270-382
Plano, Texas 75075

RECEIVED
BLM AZ STATE OFFICE

2017 SEP -5 P 3:24

PHOENIX, ARIZONA

POSTMARKED
TIMELY

TX TEXAS

01 SEP 17



1000



85004

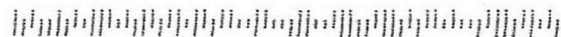
U.S. POSTAGE
PAID
DALLAS, TX
75260
AUG 31, 17
AMOUNT

\$0.70

R2305K139182-73

Bureau of Land Management
Arizona State Office
1 North Central Avenue
Phoenix, Arizona 85004

85004-442700



Barbarossa Mining Company
3000 Custer Road #270-382
Plano, Texas 75075

Bureau of Land Management
Arizona State Office
1 North Central Avenue
Phoenix, Arizona 85004

August 29, 2017

Dear Sirs:

Enclosed please find an original and one copy of a Maintenance Fee Payment Waiver. Please file them and return the copy to the above address.

Sincerely,


John Carpenter, Trustee

cc: JC
Enclosures

RECEIVED
BLM AZ STATE OFFICE
2011 SEP -5 P 3:24
PHOENIX, ARIZONA

POSTMARKED
TIMELY

UNITED STATES DEPARTMENT OF THE INTERIOR
BUREAU OF LAND MANAGEMENT

MC NATIONWIDE CLAIMANT LISTING
September 20, 2017

	AZ	National
Cust	CLAIMANT	Total
BARBAROSSA MNG CO 3000 CUSTER RD # 270-382 PLANO, TX 75075-4422	10	10

**DEPARTMENT OF THE INTERIOR
BUREAU OF LAND MANAGEMENT
MINING CLAIMS**

**MC Customer Information - With Serial No. and Claim Name
ACTIVE CLAIMS**

Admin State: AZ

Geo State: AZ

BARBAROSSA MNG CO
3000 CUSTER RD # 270-382
PLANO, TX 75075-4422

CUSTOMER ID: 4817

<u>Serial No.</u>	<u>Claim Name/Number</u>	<u>Lead Serial No.</u>	<u>Disposition</u>
AMC259416	BARBAROSSA 5	AMC259412	ACTIVE
AMC259417	BARBAROSSA 6	AMC259412	ACTIVE
AMC259418	BARBAROSSA 7	AMC259412	ACTIVE
AMC259419	BARBAROSSA 8	AMC259412	ACTIVE
AMC259420	BARBAROSSA 9	AMC259412	ACTIVE
AMC259421	BARBAROSSA 10	AMC259412	ACTIVE
AMC268073	DSM #11	AMC268063	ACTIVE
AMC268074	DSM #12	AMC268063	ACTIVE
AMC277715	BARBAROSSA #11	AMC277715	ACTIVE
AMC277716	BARBAROSSA #12	AMC277715	ACTIVE

Number of ACTIVE cases: 10

UNITED STATES
DEPARTMENT OF THE INTERIOR
BUREAU OF LAND MANAGEMENT

FORM APPROVED
OMB NO.: 1004-0114

268063

259412

277715

AFFIDAVIT OF ANNUAL ASSESSMENT WORK

WHEN RECORDED, MAIL DOCUMENT TO:

NAME: Barbarossa Mining Co.

ADDRESS: 3000 Custer Road #270-382

CITY, STATE, ZIP: Plano, Texas 75075

FOR COUNTY RECORDER'S USE

No. of Claims _____

x \$10/claim

Total due BLM \$ _____

TO ALL WHOM IT MAY CONCERN:

- The undersigned certifies that at least \$100 per claim was expended for development, labor and improvements, or equivalent value added, as the annual assessment work for the assessment year ending September 1, 2016 for the following contiguous unpatented mining claim(s), located in the County of Gila, in the State of Arizona.

BLM Serial No.	Name of Claim	Tp Rg Sec Mer				County Recordation Book and Page No.	Date
		Example: 13N 5E 14 MDM					
268073	DSM #11	T2S	R14E	25		699/66	
268074	DSM #12	T2S	R14E	25		699/67	
259416	Barbarossa #5	T3S	R15E	31		675/575-82	
259417	Barbarossa #6	T3S	R15E	31		675/575-82	
259418	Barbarossa #7	T3S	R15E	31		675/575-82	
259419	Barbarossa #8	T3S	R15E	31		675/575-82	
259420	Barbarossa #9	T3S	R15E	31		675/575-82	
259421	Barbarossa #10	T3S	R15E	31		675/575-82	
277715	Barbarossa #11	T3S	R15E	31		721/508-09	
277716	Barbarossa #12	T3S	R15E	31		721/508-09	

#3736348

(Continued on page 2)

ENTERED
JAN 05 2017
BY: Ram

2. Type of labor and improvements (specify what was done and give the total value for that labor and improvement to show at least \$100 for each claim). If a geological, geochemical, or geophysical survey was performed, as per 30 U.S.C. 28-1, reference the title of the report of survey, give cost and date of the survey and report, and indicate it was filed with the County Recorder:

Description of Work Performed	Value of Work Performed	Date Work Was Performed
Road Repair	\$325.00	July 21, 2016
Obtaining ore samples	\$675.00	March 11, 2016

3. Name and mailing address of each person who performed the labor and improvements:

Name (please print)
 Custom Milling Services

 J. Peavler

Current Mailing Address (please print)
 P.O. Box 588, Bertram, TX 78605

 same


4. Name and mailing address of each person who holds and claims the subject mining claim(s) for the valuable minerals contained therein. Be sure to indicate if there is a change of address:

Name (please print)
 John Carpenter, trustee
 for Barbarossa Mining Co.

Current Mailing Address (please print)
 3000 Custer Road #270-382, Plano, TX 75075

PHOENIX, ARIZONA
 2017 JAN -3 P 3:03
 CIVIL RECEIVED

5. The undersigned testifies that on the date of August 27, 2003, all monuments required by law were erect upon the subject claim(s), and all notices required by law were posted on the subject claim(s) or copies thereof were in place, and at said date, each corner monument bore or contained



markings sufficient to appropriately designate the corner of the claim to which it pertains and the name of the claim(s).

I hereby certify under penalty of perjury under the laws of the State of Arizona that the foregoing statements are true and correct:

John Carpenter Date: 12-27-2016
(Signature of person responsible for above statement)

Title 18 U.S.C. 1001 and 43 U.S.C. 1212 make it a crime for any person knowingly and willfully to make to any department or agency of the United States any false, fictitious or fraudulent statements or representations as to any matter within its jurisdiction.

Notary Block

SUBSCRIBED AND SWORN TO before me, this 27th day of December 2016

By: Veronica Solorzano
(Signature of Affiant)

Title: Notary Public, State of Texas

My Commission Expires: May 21, 2017



INSTRUCTIONS

1. This is an optional form that may be used to satisfy the requirements for the Bureau of Land Management (BLM) under the provisions of 43 U.S.C. §1744 and 30 U.S.C. §28-28d and the regulations thereunder (43 CFR part 3835). Since local and State laws may vary, you should contact your local and State agencies where the claims are located to ensure all applicable laws and requirements are satisfied.
2. The claimant(s) must fill in the date in paragraph 1 for the applicable assessment year and the county and state where the claims are located.
3. All claim names, BLM serial numbers, legal descriptions, and original county recording information must be listed for the claims pertaining to this assessment notice.
4. The claimant(s) must complete paragraph 2 listing all labor or improvements which was performed on or did benefit the subject mining claims. The value and date of the labor or improvements must also be listed. The total amount of labor or improvements can be listed, but the total expenditure must equal at least \$100 for each claim.
5. The names and current mailing addresses of the person(s) performing the labor shall be listed in paragraph 3.
6. The name and current mailing address of each owner (claimant) of the claims shall be listed in paragraph 4. The mailing address shall be the owner's address and not the address of an agent or anyone representing the claimant. Be sure to note if there has been a change of address.
7. Paragraph 5 shall be completed to show the date it was verified that all monuments required by law were properly erected, all notices were posted, and that corners were appropriately designated for all claims listed.
8. An exact legible reproduction or duplicate (other than microfilm or other electronic media) of this affidavit or another type of affidavit of assessment work that you file or will file in the county where each claim is located, must be filed with the BLM on or before December 30 of the calendar year in which the assessment year ends. For mill or tunnel sites, a separate notice of intent to hold must be filed with the BLM on or before December 30. Requirements for filing a notice of intent to hold can be found at 43 CFR 3835.33.
9. A processing fee of \$10 for each claim listed must be remitted to the BLM along with this or any other affidavit of assessment work.

Barbarossa Mining Company
3000 Custer Road #270-382
Plano, Texas 75075

Bureau of Land Management
Arizona State Office
One North Central, Suite 800
Phoenix, AZ 85004


December 20, 2016

Re: AMC 268073-74
AMC 269416-21
AMC 277715-16

Dear Sirs:

Enclosed please find an Affidavit of Performance of Annual Work. Please file it and return it to the above address. Also please find enclosed \$100.00 for the filing fee.

Sincerely,


John Carpenter, Trustee

cc: JC
Enclosures

RECEIVED
2017 JAN -3 P 3:36
PHOENIX, ARIZONA

Barbarossa Mining Company
3000 Custer Road #270-382
Plano, Texas 75075

NORTH TEXAS TX FBDC
DALLAS TX 750
28 DEC 2015 PM 2 L



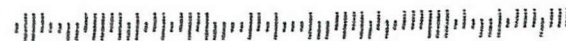
PHOENIX, ARIZONA

2017 JAN - 3 P 3: 36

RECEIVED
BLM A

Bureau of Land Management
Arizona State Office
1 North Central Avenue
Phoenix, Arizona 85004

85004-442700



Barbarossa Mining Company
3000 Custer Road #270-382
Plano, Texas 75075

NORTH TEXAS TX PSDC
DALLAS TX 750
28 DEC 2016 PM 2 L



Bureau of Land Management
Arizona State Office
1 North Central Avenue
Phoenix, Arizona 85004

RECEIVED
BLM AZ STATE OFFICE
2017 JAN - 3 P 3: 36
PHOENIX, ARIZONA

95004-442700



United States Department of the Interior
Bureau of Land Management
 DIV OF LANDS, MINRLS & ENERGY
 ONE N CENTRAL AVE
 PHOENIX, AZ 85004 -4427
 Phone: 602-417-9200

Receipt

No: 3736348

Transaction #: 3841791	
Date of Transaction: 01/04/2017	
CUSTOMER:	
BARBAROSSA MINING CO 3000 CUSTER RD # 270-382 PLANO, TX 75075-4422 US	

LINE #	QTY	DESCRIPTION	REMARKS	UNIT PRICE	TOTAL
1	1.00	LOCATABLE MINERALS / MINING CLAIMS- NOT NEW-UNADJUD, ONE AUTH NO. ONLY / MINING CLAIM MONEY RECEIVED CASES: AMC268073/\$100.00	POL 2016/10	- n/a -	100.00
TOTAL:					\$100.00

PAYMENT INFORMATION					
1	AMOUNT:	100.00	POSTMARKED:	12/29/2016	
	TYPE:	CHECK	RECEIVED:	01/03/2017	
	CHECK NO:	17-493972669			
	NAME:	BARBAROSA MINING COMPANY 3000 CUSTER RD # 270-382 PLANO TX 75075-4422 US			

REMARKS

This receipt was generated by the automated BLM Collections and Billing System and is a paper representation of a portion of the official electronic record contained therein.

UNITED STATES
DEPARTMENT OF THE INTERIOR
BUREAU OF LAND MANAGEMENT

505

259412
268063
277715
FORM APPROVED
OMB NO. 4004-014
Expires: October 31, 2016
BLM AT STATE OFFICE
RECEIVED
PHOENIX, ARIZONA

MAINTENANCE FEE WAIVER CERTIFICATION

SEE INSTRUCTIONS ON PAGE 2

2016 AUG 30 P 2:07

1. This small miner waiver is filed for the assessment year beginning on September 1, 2016 and ending on September 1, 2017.
2. The undersigned and all related parties owned ten or fewer mining claims, mill, or tunnel sites located and maintained on Federal lands in the United States of America on September 1, 2016.
3. The undersigned have performed the assessment work required by law for each mining claim listed prior to filing this waiver and understand that by filing this form, the undersigned must file an affidavit of assessment work with the Bureau of Land Management (BLM) by the December 30th following the filing of this waiver.
4. The undersigned understand that if the assessment work obligation has not yet come due under 30 U.S.C. 28 (for those claims in their first assessment year only), a notice of intent to hold reciting this condition must be recorded by the December 30th following the filing of this waiver.
5. The undersigned understand that mill and tunnel sites may also be listed on this waiver and be waived from payment of the maintenance fee, and that a notice of intent to hold for these sites is required to be filed with the BLM by the December 30th following the filing of this waiver.
6. The undersigned understand and acknowledge that pursuant to 43 U.S.C. 1212 and 18 U.S.C. 1001, the filing or recording of a false, fictitious, or fraudulent document with the BLM may result in a fine of up to \$250,000, a prison term not to exceed five years, or both.
7. The mining claims, mill or tunnel sites for which this waiver from payment of the maintenance fees is requested are:

CLAIM OR SITE NAME	BLM RECORDATION SERIAL NUMBER
1. DSM #11-12	AMC 268073-74
2. Barbarossa #5-10	AMC 259416-21
3. Barbarossa #11-12	AMC 277715-16
4.	
5.	
6.	
7.	
8.	
9.	
10.	

The owner(s) (claimants) of the above mining claims and sites are:

Barbarossa Mining Co., John Carpenter, trustee
 (Owner's Name - Please Print) *John Carpenter*, trustee
 (Owner's Signature)

Plano TX 75075
 (City) (State) (Zip Code)

(Owner's Name - Please Print) (Owner's Signature)

(Owner's Mailing Address) (City) (State) (Zip Code)

(Owner's Name - Please Print) (Owner's Signature)

(Owner's Mailing Address) (City) (State) (Zip Code)

(Owner's Name - Please Print) (Owner's Signature)

(Owner's Mailing Address) (City) (State) (Zip Code)

ENTERED
483
SEP 09 2016
BY: *[Signature]*

NWV

(Owner's Name - Please Print)	<div style="text-align: right; font-weight: bold; font-size: small;">RECEIVED</div> <div style="text-align: center; font-weight: bold; font-size: x-small;">BLM STATE OFFICE</div>
(Owner's Mailing Address)	<div style="text-align: center; font-weight: bold; font-size: x-small;">2011 AUG 30 P 2: 01</div> <div style="text-align: right; font-size: x-small;">(City) (State) (Zip Code)</div>
(Owner's Name - Please Print)	<div style="text-align: center; font-weight: bold; font-size: x-small;">PHOENIX, ARIZONA</div> <div style="text-align: right; font-size: x-small;">(Owner's Signature)</div>
(Owner's Mailing Address)	<div style="text-align: right; font-size: x-small;">(City) (State) (Zip Code)</div>
(Owner's Name - Please Print)	(Owner's Signature)
(Owner's Mailing Address)	<div style="text-align: right; font-size: x-small;">(City) (State) (Zip Code)</div>
(Owner's Name - Please Print)	(Owner's Signature)
(Owner's Mailing Address)	<div style="text-align: right; font-size: x-small;">(City) (State) (Zip Code)</div>

18 U.S.C. 1001 and 43 U.S.C. 1212 make it a crime for any person knowingly and willfully to make to any department or agency of the United States any false, fictitious or fraudulent statements or representations as to any matter within its jurisdiction.

INSTRUCTIONS

1. This certification is made under the provisions of 43 U.S.C. § 1744 and 30 U.S.C. §28-28k and the regulations thereunder (43 CFR Part 3830).
2. The claimant(s) must fill in the dates in paragraph 1 for the beginning and ending of the assessment year for which this waiver is sought.
3. The claimant(s) must fill in the date in paragraph 2 for the beginning of the assessment year for which this waiver is sought.
4. All claim and site names and BLM serial numbers must be listed for the mining claims, mill sites, and tunnel sites for which the waiver is sought.
5. All owners of the mining claims, mill sites, and tunnel sites and their addresses must be given.
6. This waiver form must be signed by all the claimants or their designated agent, in original form. If an agent is designated, a notarized designation of agent, signed by all of the claimants with proper address given, must be submitted with this waiver.
7. This form must be filed no later than September 1st for the upcoming assessment year in the BLM State Office where the mining claims or sites are recorded, or the waiver cannot be granted by the BLM. (Example: To obtain a waiver for the assessment year 2012, which begins on September 1, 2011, you must qualify for and file for a waiver no later than September 1, 2011, in the proper BLM State Office.)
8. For all mining claims which require assessment work, you must record an affidavit of labor on or before the December 30th immediately following the filing of this waiver. For all other mining claims or sites waived, you must record a notice of intent to hold on or before the December 30th immediately following the filing of this waiver.
9. Mill and tunnel sites may also be listed on this waiver and be waived from payment of the maintenance fee. A notice of intent to hold for these sites is required to be filed by the December 30th following the filing of this waiver.

FOR OFFICIAL USE ONLY

Barbarossa Mining Company
3000 Custer Road #270-382
Plano, Texas 75075

Bureau of Land Management
Arizona State Office
1 North Central Avenue
Phoenix, Arizona 85004

RECEIVED
BLM AZ STATE OFFICE

2016 AUG 30 P 2:07

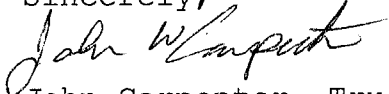
PHOENIX, ARIZONA

August 29, 2016

Dear Sirs:

Enclosed please find an original and one copy of a Maintenance Fee Payment Waiver. Please file them and return the copy to the above address.

Sincerely,



John Carpenter, Trustee

cc: JC
Enclosures

UNITED STATES
DEPARTMENT OF THE INTERIOR
BUREAU OF LAND MANAGEMENT
MAINTENANCE FEE WAIVER CERTIFICATION

RECEIVED
FORM APPROVED
BLM STATE OFFICE
OMB NO. 1004-0114
Expires: October 31, 2016
2016 AUG 30 P 2:08

SEE INSTRUCTIONS ON PAGE 2

1. This small miner waiver is filed for the assessment year beginning on September 1, 2016 and ending on September 1, 2017.
2. The undersigned and all related parties owned ten or fewer mining claims, mill, or tunnel sites located and maintained on Federal Land in the United States of America on September 1, 2016.
3. The undersigned have performed the assessment work required by law for each mining claim listed prior to filing this waiver and understand that by filing this form, the undersigned must file an affidavit of assessment work with the Bureau of Land Management (BLM) by the December 30th following the filing of this waiver.
4. The undersigned understand that if the assessment work obligation has not yet come due under 30 U.S.C. 28 (for those claims in their first assessment year only), a notice of intent to hold reciting this condition must be recorded by the December 30th following the filing of this waiver.
5. The undersigned understand that mill and tunnel sites may also be listed on this waiver and be waived from payment of the maintenance fee, and that a notice of intent to hold for these sites is required to be filed with the BLM by the December 30th following the filing of this waiver.
6. The undersigned understand and acknowledge that pursuant to 43 U.S.C. 1212 and 18 U.S.C. 1001, the filing or recording of a false, fictitious, or fraudulent document with the BLM may result in a fine of up to \$250,000, a prison term not to exceed five years, or both.
7. The mining claims, mill or tunnel sites for which this waiver from payment of the maintenance fees is requested are:

PHOENIX, ARIZONA

CLAIM OR SITE NAME	BLM RECORDATION SERIAL NUMBER
1. DSM #11-12	AMC 268073-74
2. Barbarossa #5-10	AMC 259416-21
3. Barbarossa #11-12	AMC 277715-16
4.	
5.	
6.	
7.	
8.	
9.	
10.	

The owner(s) (claimants) of the above mining claims and sites are:

Barbarossa Mining Co., John Carpenter, trustee

(Owner's Name - Please Print)

John Carpenter, trustee

(Owner's Signature)

(Owner's Mailing Address)

Plano TX 75075

(City) (State) (Zip Code)

(Owner's Name - Please Print)

(Owner's Signature)

(Owner's Mailing Address)

(City) (State) (Zip Code)

(Owner's Name - Please Print)

(Owner's Signature)

(Owner's Mailing Address)

(City) (State) (Zip Code)

(Owner's Name - Please Print)

(Owner's Signature)

(Owner's Mailing Address)

(City) (State) (Zip Code)

(Owner's Name - Please Print)	<div style="text-align: right; font-size: small;">Signature</div> RECEIVED BLM AZ STATE OFFICE <div style="display: flex; justify-content: space-between; font-size: x-small;"> (City) (State) (Zip Code) </div> 2011 AUG 30 P 2:08
(Owner's Mailing Address)	
(Owner's Name - Please Print)	PHOENIX ARIZONA <div style="display: flex; justify-content: space-between; font-size: x-small;"> (City) (State) (Zip Code) </div>
(Owner's Mailing Address)	
(Owner's Name - Please Print)	(Owner's Signature)
(Owner's Mailing Address)	<div style="display: flex; justify-content: space-between; font-size: x-small;"> (City) (State) (Zip Code) </div>
(Owner's Name - Please Print)	(Owner's Signature)
(Owner's Mailing Address)	<div style="display: flex; justify-content: space-between; font-size: x-small;"> (City) (State) (Zip Code) </div>

18 U.S.C. 1001 and 43 U.S.C. 1212 make it a crime for any person knowingly and willfully to make to any department or agency of the United States any false, fictitious or fraudulent statements or representations as to any matter within its jurisdiction.


INSTRUCTIONS

1. This certification is made under the provisions of 43 U.S.C. § 1744 and 30 U.S.C. §28-28k and the regulations thereunder (43 CFR Part 3830).
2. The claimant(s) must fill in the dates in paragraph 1 for the beginning and ending of the assessment year for which this waiver is sought.
3. The claimant(s) must fill in the date in paragraph 2 for the beginning of the assessment year for which this waiver is sought.
4. All claim and site names and BLM serial numbers must be listed for the mining claims, mill sites, and tunnel sites for which the waiver is sought.
5. All owners of the mining claims, mill sites, and tunnel sites and their addresses must be given.
6. This waiver form must be signed by all the claimants or their designated agent, in original form. If an agent is designated, a notarized designation of agent, signed by all of the claimants with proper address given, must be submitted with this waiver.
7. This form must be filed no later than September 1st for the upcoming assessment year in the BLM State Office where the mining claims or sites are recorded, or the waiver cannot be granted by the BLM. (Example: To obtain a waiver for the assessment year 2012, which begins on September 1, 2011, you must qualify for and file for a waiver no later than September 1, 2011, in the proper BLM State Office.)
8. For all mining claims which require assessment work, you must record an affidavit of labor on or before the December 30th immediately following the filing of this waiver. For all other mining claims or sites waived, you must record a notice of intent to hold on or before the December 30th immediately following the filing of this waiver.
9. Mill and tunnel sites may also be listed on this waiver and be waived from payment of the maintenance fee. A notice of intent to hold for these sites is required to be filed by the December 30th following the filing of this waiver.

FOR OFFICIAL USE ONLY

Barbarossa Mining Company
3000 Custer Road #270-382
Plano, Texas 75075

NORTH TEXAS TX PBDC
DALLAS TX 750
26 AUG 2016 PM 7 1




RECEIVED
BLM AZ STATE OFFICE

2016 AUG 30 P 2:07

PHOENIX, ARIZONA

Bureau of Land Management
Arizona State Office
1 North Central Avenue
Phoenix, Arizona 85004

00004-442700



Barbarossa Mining Company
3000 Custer Road #270-382
Plano, Texas 75075

Bureau of Land Management
Arizona State Office
One North Central, Suite 800
Phoenix, AZ 85004

259412
268063
277715

RECEIVED
BLM AZ STATE OFFICE
2016 JAN - 4 AM 9:40
PHOENIX, ARIZONA


December 28, 2014

Re: AMC 268073-74
AMC 269416-21
AMC 277715-16

Dear Sirs:

Enclosed please find an Affidavit of Performance of Annual Work. Please file it and return it to the above address. Also please find enclosed \$100.00 for the filing fee.

Sincerely,


John Carpenter, Trustee

cc: JC
Enclosures

UNITED STATES
DEPARTMENT OF THE INTERIOR
BUREAU OF LAND MANAGEMENT

FORM APPROVED
OMB NO.: 1004-0114

AFFIDAVIT OF ANNUAL ASSESSMENT WORK

WHEN RECORDED, MAIL DOCUMENT TO:

NAME: Barbarossa Mining Co.

ADDRESS: 3000 Custer Road #270-382

CITY, STATE, ZIP: Plano, Texas 75075

FOR COUNTY RECORDER'S USE

No. of Claims 10

x \$10/claim


Total due BLM \$ 100.⁰⁰

TO ALL WHOM IT MAY CONCERN:

1. The undersigned certifies that at least \$100 per claim was expended for development, labor and improvements, or equivalent value added, as the annual assessment work for the assessment year ending September 1, 2015 for the following contiguous unpatented mining claim(s), located in the County of Gila, in the State of Arizona.

BLM Serial No.	Name of Claim	Tp Rg Sec Mer				County Recordation Book and Page No.	Date
		Example: 13N 5E 14 MDM					
268073	DSM #11	T2S	R14E	25		699/66	
268074	DSM #12	T2S	R14E	25		699/67	
259416	Barbarossa #5	T3S	R15E	31		675/575-82	
259417	Barbarossa #6	T3S	R15E	31		675/575-82	
259418	Barbarossa #7	T3S	R15E	31		675/575-82	
259419	Barbarossa #8	T3S	R15E	31		675/575-82	
259420	Barbarossa #9	T3S	R15E	31		675/575-82	
259421	Barbarossa #10	T3S	R15E	31		675/575-82	
277715	Barbarossa #11	T3S	R15E	31		721/508-09	
277716	Barbarossa #12	T3S	R15E	31		721/508-09	

(Continued on page 2)



RECEIPT # 3467840

RECEIVED
 BLM AVALANCH OFFICE
 PHOENIX, ARIZONA
 2016 JAN - 4 A 9:40

2. Type of labor and improvements (specify what was done and give the total value for that labor and improvement to show at least \$100 for each claim). If a geological, geochemical, or geophysical survey was performed, as per 30 U.S.C. 28-1, reference the title of the report of survey, give cost and date of the survey and report, and indicate it was filed with the County Recorder:

Description of Work Performed	Value of Work Performed	Date Work Was Performed
Road Repair	\$1000.00	April 21-22, 2015

3. Name and mailing address of each person who performed the labor and improvements:

Name (please print)
Custom Milling Services
J. Peavler

Current Mailing Address (please print)
P.O. Box 588, Bertram, TX 78605
same

4. Name and mailing address of each person who holds and claims the subject mining claim(s) for the valuable minerals contained therein. Be sure to indicate if there is a change of address:

Name (please print)
John Carpenter, trustee
for Barbarossa Mining Co.

Current Mailing Address (please print)
3000 Custer Road #270-382, Plano, TX 75075

PLM RECEIVED
 2018 JAN - 4 A 9:41
 PHOENIX, ARIZONA
 OFFICE

5. The undersigned testifies that on the date of August 27, 2003, all monuments required by law were erect upon the subject claim(s), and all notices required by law were posted on the subject claim(s) or copies thereof were in place, and at said date, each corner monument bore or contained

markings sufficient to appropriately designate the corner of the claim to which it pertains and the name of the claim(s).

I hereby certify under penalty of perjury under the laws of the State of Arizona that the foregoing statements are true and correct:

[Signature]
(Signature of person responsible for above statement)

Date: 12-28-2015

Title 18 U.S.C. 1001 and 43 U.S.C. 1212 make it a crime for any person knowingly and willfully to make to any department or agency of the United States any false, fictitious or fraudulent statements or representations as to any matter within its jurisdiction.


Notary Block

SUBSCRIBED AND SWORN TO before me, this 28th day of Dec. 20 15

By: [Signature]
(Signature of Affiant)

Title: Notary Public, State of Texas

My Commission Expires: 11-08-2017



INSTRUCTIONS

1. This is an optional form that may be used to satisfy the requirements for the Bureau of Land Management (BLM) under the provisions of 43 U.S.C. §1744 and 30 U.S.C. §28-28d and the regulations thereunder (43 CFR part 3835). Since local and State laws may vary, you should contact your local and State agencies where the claims are located to ensure all applicable laws and requirements are satisfied.
2. The claimant(s) must fill in the date in paragraph 1 for the applicable assessment year and the county and state where the claims are located.
3. All claim names, BLM serial numbers, legal descriptions, and original county recording information must be listed for the claims pertaining to this assessment notice.
4. The claimant(s) must complete paragraph 2 listing all labor or improvements which was performed on or did benefit the subject mining claims. The value and date of the labor or improvements must also be listed. The total amount of labor or improvements can be listed, but the total expenditure must equal at least \$100 for each claim.
5. The names and current mailing addresses of the person(s) performing the labor shall be listed in paragraph 3.
6. The name and current mailing address of each owner (claimant) of the claims shall be listed in paragraph 4. The mailing address shall be the owner's address and not the address of an agent or anyone representing the claimant. Be sure to note if there has been a change of address.
7. Paragraph 5 shall be completed to show the date it was verified that all monuments required by law were properly erected, all notices were posted, and that corners were appropriately designated for all claims listed.
8. An exact legible reproduction or duplicate (other than microfilm or other electronic media) of this affidavit or another type of affidavit of assessment work that you file or will file in the county where each claim is located, must be filed with the BLM on or before December 30 of the calendar year in which the assessment year ends. For mill or tunnel sites, a separate notice of intent to hold must be filed with the BLM on or before December 30. Requirements for filing a notice of intent to hold can be found at 43 CFR 3835.33.
9. A processing fee of \$10 for each claim listed must be remitted to the BLM along with this or any other affidavit of assessment work.

PHOENIX, ARIZONA
RECEIVED
DEC 28 4 41
OFFICE

United States Department of the Interior
Bureau of Land Management
 LANDS/RECREATION & PLANNING
 ONE N CENTRAL AVE
 PHOENIX, AZ 85004 -2203
 Phone: 602-417-9200

Receipt

No: 3467840

Transaction #: 3567756	
Date of Transaction: 01/05/2016	
CUSTOMER:	
BARBAROSSA MINING CO 3000 CUSTER RD # 270-382 PLANO, TX 75075-4422 US	

LINE #	QTY	DESCRIPTION	REMARKS	UNIT PRICE	TOTAL
1	1.00	LOCATABLE MINERALS / MINING CLAIMS- NOT NEW-UNADJUD, ONE AUTH NO. ONLY / MINING CLAIM MONEY RECEIVED CASES: AMC268073/\$100.00	POL - 10 2015	- n/a -	100.00
TOTAL:					\$100.00

PAYMENT INFORMATION					
1	AMOUNT:	100.00	POSTMARKED:	12/30/2015	
	TYPE:	CHECK	RECEIVED:	01/04/2016	
	CHECK NO:	17103799428			
	NAME:	CARPENTER, JOHN 3000 CUSTER RD # 270-382 PLANO TX 75075-4422 US			

REMARKS

This receipt was generated by the automated BLM Collections and Billing System and is a paper representation of a portion of the official electronic record contained therein.

Barbarossa Mining Company
3000 Custer Road #270-382
Plano, Texas 75075

RECEIVED
BLM AZ STATE OFFICE

2016 JAN -4 A 9:34

PHOENIX, ARIZONA

Bureau of Land Management
Arizona State Office
1 North Central Avenue
Phoenix, Arizona 85004

PRIORITY[®]
★ MAIL ★

FLAT RATE ENVELOPE
ONE RATE ★ ANY WEIGHT*

APPLY PRIORITY MAIL POSTAGE HERE

Destination: 85004
0 Lb 1.60 Oz
Dec 30, 15
4832470147-88


1006

PRIORITY MAIL[®] 2-Day

Expected Delivery Day: 01/02/2016

C041

USPS TRACKING NUMBER



9505 5121 2048 5364 1331 77

*For international shipments, the maximum weight is 4 lbs.


EP14H July 2013 Outer Dimension: 10 x 5

This product is for use with Priority Mail® shipments. Misuse may be a violation of federal law. This tape is not for resale.

© U.S. Postal Service; July 2013; All rights reserved.

US POSTAGE PAID \$5.75

Origin: 76107



E

Retail
PRESS FIRMLY TO SEAL
UNITED STATES POSTAL SERVICE

Visit us at usps.com

Label 106A, May 2008

PRIORITY MAIL

- DATE OF DELIVERY SPECIFIED*
- USPS TRACKING™ INCLUDED*
- INSURANCE INCLUDED*
- PICKUP AVAILABLE

* Domestic only

PRIORITY MAIL
UNITED STATES POSTAL SERVICE

Visit us at usps.com

Label 106A, May 2008

VISIT US AT USPS.COM
ORDER FREE SUPPLIES ONLINE

RECEIVED
FEDERAL STATE OFFICE
20 JAN - 4 A 9:33
TUCSON, ARIZONA

This product is for use with shipments. Misuse may be a violation of federal law. This tape is not for resale.



This product is for use with Priority Mail® shipments. Misuse may be a violation of federal law. This tape is not for resale.

TRACKED
INSURED

* Domestic only.


PRIORITY MAIL
PRESS FIRMLY TO SEAL
UNITED STATES POSTAL SERVICE

Visit us at usps.com

Label 106A, May 2008

UNITED STATES POSTAL SERVICE

EP14H July 2013
OD: 10 x 5



PS00001000064

This packaging is the property of the U.S. Postal Service and is provided solely for use in sending Priority Mail® shipments. Misuse may be a violation of federal law. This packaging is not for resale.

UNITED STATES
DEPARTMENT OF THE INTERIOR
BUREAU OF LAND MANAGEMENT

1590

259412 277715
268063

MAINTENANCE FEE WAIVER CERTIFICATION

BLM APPROVED
FORM APPROVED
OMB NO. 1004-0114
Expires: October 31, 2016

SEE INSTRUCTIONS ON PAGE 2

2015 OCT 26 P 2:29

PHOENIX, ARIZONA

1. This small miner waiver is filed for the assessment year beginning on September 1, 2015 and ending on September 1, 2016.
2. The undersigned and all related parties owned ten or fewer mining claims, mill, or tunnel sites located and maintained on Federal lands in the United States of America on September 1, 2015.
3. The undersigned have performed the assessment work required by law for each mining claim listed prior to filing this waiver and understand that by filing this form, the undersigned must file an affidavit of assessment work with the Bureau of Land Management (BLM) by the December 30th following the filing of this waiver.
4. The undersigned understand that if the assessment work obligation has not yet come due under 30 U.S.C. 28 (for those claims in their first assessment year only), a notice of intent to hold reciting this condition must be recorded by the December 30th following the filing of this waiver.
5. The undersigned understand that mill and tunnel sites may also be listed on this waiver and be waived from payment of the maintenance fee, and that a notice of intent to hold for these sites is required to be filed with the BLM by the December 30th following the filing of this waiver.
6. The undersigned understand and acknowledge that pursuant to 43 U.S.C. 1212 and 18 U.S.C. 1001, the filing or recording of a false, fictitious, or fraudulent document with the BLM may result in a fine of up to \$250,000, a prison term not to exceed five years, or both.
7. The mining claims, mill or tunnel sites for which this waiver from payment of the maintenance fees is requested are:

CLAIM OR SITE NAME	BLM RECORDATION SERIAL NUMBER
1. DSM #11-12	AMC 268073-74
2. Barbarossa #5-10	AMC 259416-21
3. Barbarossa #11-12	AMC 277715-16
4.	
5.	
6.	
7.	
8.	
9.	
10.	

The owner(s) (claimants) of the above mining claims and sites are:

Barbarossa Mining Co., John Carpenter, trustee (Owner's Name - Please Print)	<i>J.W. Caputo</i> (Owner's Signature)	, trustee
3000 Custer Rd. #270-382 (Owner's Mailing Address)	Plano (City)	TX 75075 (State) (Zip Code)
_____ (Owner's Name - Please Print)	_____ (Owner's Signature)	
_____ (Owner's Mailing Address)	_____ (City)	_____ (State) (Zip Code)
_____ (Owner's Name - Please Print)	_____ (Owner's Signature)	
_____ (Owner's Mailing Address)	_____ (City)	_____ (State) (Zip Code)
_____ (Owner's Name - Please Print)	_____ (Owner's Signature)	
_____ (Owner's Mailing Address)	_____ (City)	_____ (State) (Zip Code)

(Owner's Name - Please Print)	(Owner's Signature)		
(Owner's Mailing Address)	(City)	(State)	(Zip Code)
(Owner's Name - Please Print)	(Owner's Signature)		
(Owner's Mailing Address)	(City)	(State)	(Zip Code)
(Owner's Name - Please Print)	(Owner's Signature)		
(Owner's Mailing Address)	(City)	(State)	(Zip Code)
(Owner's Name - Please Print)	(Owner's Signature)		
(Owner's Mailing Address)	(City)	(State)	(Zip Code)

18 U.S.C. 1001 and 43 U.S.C. 1212 make it a crime for any person knowingly and willfully to make to any department or agency of the United States any false, fictitious or fraudulent statements or representations as to any matter within its jurisdiction.

INSTRUCTIONS

1. This certification is made under the provisions of 43 U.S.C. § 1744 and 30 U.S.C. §28-28k and the regulations thereunder (43 CFR Part 3830).
2. The claimant(s) must fill in the dates in paragraph 1 for the beginning and ending of the assessment year for which this waiver is sought.
3. The claimant(s) must fill in the date in paragraph 2 for the beginning of the assessment year for which this waiver is sought.
4. All claim and site names and BLM serial numbers must be listed for the mining claims, mill sites, and tunnel sites for which the waiver is sought.
5. All owners of the mining claims, mill sites, and tunnel sites and their addresses must be given.
6. This waiver form must be signed by all the claimants or their designated agent, in original form. If an agent is designated, a notarized designation of agent, signed by all of the claimants with proper address given, must be submitted with this waiver.
7. This form must be filed no later than September 1st for the upcoming assessment year in the BLM State Office where the mining claims or sites are recorded, or the waiver cannot be granted by the BLM. (Example: To obtain a waiver for the assessment year 2012, which begins on September 1, 2011, you must qualify for and file for a waiver no later than September 1, 2011, in the proper BLM State Office.)
8. For all mining claims which require assessment work, you must record an affidavit of labor on or before the December 30th immediately following the filing of this waiver. For all other mining claims or sites waived, you must record a notice of intent to hold on or before the December 30th immediately following the filing of this waiver.
9. Mill and tunnel sites may also be listed on this waiver and be waived from payment of the maintenance fee. A notice of intent to hold for these sites is required to be filed by the December 30th following the filing of this waiver.

FOR OFFICIAL USE ONLY

PHOENIX ARIZONA

2015 OCT 20 P 2: 29

BLM ARLINGTON OFFICE

COURTESY NOTICE

RECEIVED
BLM AZ STATE OFFICE

2015 OCT 26 P 2: 29

PHOENIX, ARIZONA

October 6, 2015

Barbarossa Mining Co., John Carpenter:

Our office received your Maintenance Fee Waiver Certification on September 1, 2015. Unfortunately you used an outdated form (Expires: August 31, 2013). I have enclosed the current form for your use along with a copy of the one you submitted. Please complete the new form (Expires: October 31, 2016) ensuring it contains original signatures of claimant(s) and return to BLM within two weeks of this notice. If you have any questions feel free to call me at (602) 417-9355.

Thank you,

Iran Reyman
Legal Instruments Examiner
Bureau of Land Management
Arizona State Office

UNITED STATES
DEPARTMENT OF THE INTERIOR
BUREAU OF LAND MANAGEMENT

590

259412 277715
268063
FORM APPROVED
OMB NO. 1004-0114
Expires: August 31, 2013

MAINTENANCE FEE WAIVER CERTIFICATION

SEE INSTRUCTIONS ON PAGE 2

1. This small miner waiver is filed for the assessment year beginning on September 1, 2015 and ending on September 1, 2016.
2. The undersigned and all related parties owned ten or fewer mining claims, mill, or tunnel sites located and maintained on Federal lands in the United States of America on September 1, 2015.
3. The undersigned have performed the assessment work required by law for each mining claim listed prior to filing this waiver and understand that by filing this form, an affidavit of assessment work must be recorded by the December 30th following the filing of this waiver.
4. The undersigned understand that if the assessment work obligation has not yet come due under 30 U.S.C. 28 (for those claims in their first assessment year only), a notice of intent to hold reciting this condition must be recorded by the December 30th following the filing of this waiver.
5. The undersigned understand that mill and tunnel sites may also be listed upon this waiver and be waived from payment of the maintenance fee, and that a notice of intent to hold for these sites is required to be recorded by the December 30th immediately following the filing of this waiver.
6. The undersigned understand and acknowledge that pursuant to 43 U.S.C. 1212 and 18 U.S.C. 1001, the filing or recording of a false, fictitious, or fraudulent document with the Bureau of Land Management may result in a fine of up to \$250,000, a prison term not to exceed five years, or both.
7. The mining claims, mill or tunnel sites for which this waiver from payment of the maintenance fees is requested are:

CLAIM OR SITE NAME	BLM RECORDATION SERIAL NUMBER
1. DSM #11-12	AMC 268073-74 ✓
2. Barbarossa #5-10	AMC 259416-21
3. Barbarossa #11-12	AMC 277715-16
4.	
5.	
6.	
7.	
8.	
9.	
10.	

The owner(s) (claimants) of the above mining claims and sites are:

Barbarossa Mining Co., John Carpenter, trustee
(Owner's Name - Please Print)

John Carpenter, trustee
(Owner's Signature)

3000 Custer Road #270-382
(Street or P.O. Box)

Plano TX 75075
(City) (State) (Zip Code)

(Owner's Name - Please Print)

(Owner's Signature)

(Street or P.O. Box)

(City) (State) (Zip Code)

(Owner's Name - Please Print)

(Owner's Signature)

(Street or P.O. Box)

(City) (State) (Zip Code)

(Continued on page 2)

ENTERED
SEP 10 2015

BY: *je*

RECEIVED
BLM A7
2015 SEP - 1 P 2:04
PHOENIX, ARIZONA

MM/YY
10/20/15

(Owner's Name - Please Print)	(Owner's Signature)
(Street or P.O. Box)	(City) (State) (Zip Code)
(Owner's Name - Please Print)	(Owner's Signature)
(Street or P.O. Box)	(City) (State) (Zip Code)
(Owner's Name - Please Print)	(Owner's Signature)
(Street or P.O. Box)	(City) (State) (Zip Code)
(Owner's Name - Please Print)	(Owner's Signature)
(Street or P.O. Box)	(City) (State) (Zip Code)

Title 18 U.S.C. Section 1001 and Title 43 U.S.C. Section 1212 makes it a crime for any person knowingly and willfully to make to any department or agency of the United States any false, fictitious or fraudulent statements or representations as to any matter within its jurisdiction.

INSTRUCTIONS

1. This certification is made under the provisions of §1744 of Title 43 and § 28-28k of Title 30 of the United States Code; and the regulations thereunder (43 CFR Part 3830).
2. The claimant(s) must fill in the dates in paragraph 1 for the beginning and ending of the assessment year for which this waiver is sought.
3. The claimant(s) must fill in the date in paragraph 2 for the beginning of the assessment year for which this waiver is sought.
4. All claim and site names and Bureau of Land Management (BLM) serial numbers must be listed for the mining claims, mill sites, and tunnel sites for which the waiver is sought.
5. All owners of the mining claims, mill sites, and tunnel sites and their addresses must be given.
6. This waiver form must be signed by all the claimants or their designated agent, in original form. If an agent is designated, a notarized designation of agent, signed by all of the claimants with proper address given, must be submitted with this waiver.
7. This form must be filed no later than September 1st for the upcoming assessment year in the BLM State Office where the mining claims or sites are recorded, or the waiver cannot be granted by the BLM. (Example: To obtain a waiver for the assessment year 2012, which begins on September 1, 2011, you must qualify for and file for a waiver no later than September 1, 2011, in the proper BLM State Office.)
8. For all mining claims which require assessment work, you must record an affidavit of labor on or before the December 30th immediately following the filing of this waiver. For all other mining claims or sites waived, you must record a notice of intent to hold on or before the December 30th immediately following the filing of this waiver.
9. Mill and tunnel sites may also be listed upon this waiver and be waived from payment of the maintenance fee. A notice of intent to hold for these sites is required to be filed by the December 30th following the filing of this waiver.

RECEIVED
 SEP - 1 P 2:04
 PHOENIX, ARIZONA

FOR OFFICIAL USE ONLY

Barbarossa Mining Company
3000 Custer Road #270-382
Plano, Texas 75075

Bureau of Land Management
Arizona State Office
1 North Central Avenue
Phoenix, Arizona 85004

August 29, 2015

Dear Sirs:

Enclosed please find an original and one copy of a Maintenance Fee Payment Waiver. Please file them and return the copy to the above address.

Sincerely,



John Carpenter, Trustee

cc: JC
Enclosures

PHOENIX, ARIZONA

2015 SEP - 1 P 2:04

BLM RECEIVED

Barbarossa Mining Company
3000 Custer Road #270-382
Plano, Texas 75075

RECEIVED
BLM AZ STATE

2015 SEP -1 P 2:04

PHOENIX, ARIZONA

NORTH TEXAS TX P&DC
DALLAS TX 750
29 AUG 2015 PM 4 L



Bureau of Land Management
Arizona State Office
1 North Central Avenue
Phoenix, Arizona 85004

85004442700



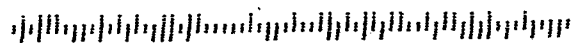
Barbarossa Mining Company
3000 Custer Road #270-382
Plano, Texas 75075

NORTH TEXAS TX F&DC
DALLAS TX 750
21 OCT 2015 PM 10 L



Bureau of Land Management
Arizona State Office
1 North Central Avenue
Phoenix, Arizona 85004

85004-442700



268063
259412
277715

Barbarossa Mining Company
3000 Custer Road #270-382
Plano, Texas 75075

Bureau of Land Management
Arizona State Office
One North Central, Suite 800
Phoenix, AZ 85004

December 26, 2014

Re: AMC 268073-74
AMC 269416-21
AMC 277715-16

Dear Sirs:

Enclosed please find an Affidavit of Performance of Annual Work. Please file it and return it to the above address. Also please find enclosed \$100.00 for the filing fee.

Sincerely,

John W. Carpenter, Trustee
John Carpenter, Trustee

cc: JC
Enclosures

RECEIVED
2014 DEC 30 P 2:49
PHOENIX, ARIZONA

INTEREST
JAN 05 2015
BY: Ram

UNITED STATES
DEPARTMENT OF THE INTERIOR
BUREAU OF LAND MANAGEMENT

AFFIDAVIT OF ANNUAL ASSESSMENT WORK

WHEN RECORDED, MAIL DOCUMENT TO:

NAME: Barbarossa Mining Co.

ADDRESS: 3000 Custer Road #270-382

CITY, STATE, ZIP: Plano, Texas 75075

FOR COUNTY RECORDER'S USE

No. of Claims 10
x \$10/claim
Total due BLM \$ \$100.00

TO ALL WHOM IT MAY CONCERN:

1. The undersigned certifies that at least \$100 per claim was expended for development, labor and improvements, or equivalent value added, as the annual assessment work for the assessment year ending September 1, 2014 for the following contiguous unpatented mining claim(s), located in the County of Gila, in the State of Arizona.

BLM Serial No.	Name of Claim	Tp	Rg	Sec	Mer	County Recordation Book and Page No.	Date
268073	DSM #11	T2S	R14E	25		699/66	
268074	DSM #12	T2S	R14E	25		699/67	
259416	Barbarossa #5	T3S	R15E	31		675/575-82	
259417	Barbarossa #6	T3S	R15E	31		675/575-82	
259418	Barbarossa #7	T3S	R15E	31		675/575-82	
259419	Barbarossa #8	T3S	R15E	31		675/575-82	
259420	Barbarossa #9	T3S	R15E	31		675/575-82	
259421	Barbarossa #10	T3S	R15E	31		675/575-82	
277715	Barbarossa #11	T3S	R15E	31		721/508-09	
277716	Barbarossa #12	T3S	R15E	31		721/508-09	

(Continued on page 2)

Bureau of Land Management

RECEIPT # 3200227

RECEIVED
 SEP 30 2:49 PM
 GILA COUNTY, ARIZONA

2. Type of labor and improvements (specify what was done and give the total value for that labor and improvement to show at least \$100 for each claim). If a geological, geochemical, or geophysical survey was performed, as per 30 U.S.C. 28-1, reference the title of the report of survey, give cost and date of the survey and report, and indicate it was filed with the County Recorder:

Description of Work Performed	Value of Work Performed	Date Work Was Performed
Road maintenance/repair	1150.00	July 19-26
Collection of ore samples	375.00	May 3-5
Drilling for ore samples	630.00	June 17-18

3. Name and mailing address of each person who performed the labor and improvements:

Name (please print)
 Custom Milling Services
 J. Peavler

Current Mailing Address (please print)
 P.O. Box 588, Bertram, TX 78605
 same

4. Name and mailing address of each person who holds and claims the subject mining claim(s) for the valuable minerals contained therein. Be sure to indicate if there is a change of address:

Name (please print)
 John Carpenter, trustee
 for Barbarossa Mining Co.

Current Mailing Address (please print)
 3000 Custer Road #270-382, Plano, TX 75075

PHOENIX, ARIZONA
 2014 DEC 30 P 2:49

5. The undersigned testifies that on the date of August 27, 2003, all monuments required by law were erect upon the subject claim(s), and all notices required by law were posted on the subject claim(s) or copies thereof were in place, and at said date, each corner monument bore or contained

markings sufficient to appropriately designate the corner of the claim to which it pertains and the name of the claim(s).

I hereby certify under penalty of perjury under the laws of the State of Arizona that the foregoing statements are true and correct:

John W. Carpenter
(Signature of person responsible for above statement)

Date: 12-26-14

Title 18 U.S.C. 1001 and 43 U.S.C. 1212 make it a crime for any person knowingly and willfully to make to any department or agency of the United States any false, fictitious or fraudulent statements or representations as to any matter within its jurisdiction.


Notary Block

SUBSCRIBED AND SWORN TO before me, this 26th day of December 20 14

By: Savannah Lee Wood
(Signature of Affiant)

Title: Notary Public, State of Texas

My Commission Expires: _____



INSTRUCTIONS

1. This is an optional form that may be used to satisfy the requirements for the Bureau of Land Management (BLM) under the provisions of 43 U.S.C. §1744 and 30 U.S.C. §28-28d and the regulations thereunder (43 CFR part 3835). Since local and State laws may vary, you should contact your local and State agencies where the claims are located to ensure all applicable laws and requirements are satisfied.
2. The claimant(s) must fill in the date in paragraph 1 for the applicable assessment year and the county and state where the claims are located.
3. All claim names, BLM serial numbers, legal descriptions, and original county recording information must be listed for the claims pertaining to this assessment notice.
4. The claimant(s) must complete paragraph 2 listing all labor or improvements which was performed on or did benefit the subject mining claims. The value and date of the labor or improvements must also be listed. The total amount of labor or improvements can be listed, but the total expenditure must equal at least \$100 for each claim.
5. The names and current mailing addresses of the person(s) performing the labor shall be listed in paragraph 3.
6. The name and current mailing address of each owner (claimant) of the claims shall be listed in paragraph 4. The mailing address shall be the owner's address and not the address of an agent or anyone representing the claimant. Be sure to note if there has been a change of address.
7. Paragraph 5 shall be completed to show the date it was verified that all monuments required by law were properly erected, all notices were posted, and that corners were appropriately designated for all claims listed.
8. An exact legible reproduction or duplicate (other than microfilm or other electronic media) of this affidavit or another type of affidavit of assessment work that you file or will file in the county where each claim is located, must be filed with the BLM on or before December 30 of the calendar year in which the assessment year ends. For mill or tunnel sites, a separate notice of intent to hold must be filed with the BLM on or before December 30. Requirements for filing a notice of intent to hold can be found at 43 CFR 3835.33.
9. A processing fee of \$10 for each claim listed must be remitted to the BLM along with this or any other affidavit of assessment work.

DEC 30 PM 2:49
BLM, ARIZONA

Barbarossa Mining Company
3000 Custer Road #270-382
Plano, Texas 75075

NORTH TEXAS TX F&DC
DALLAS TX 750
26 DEC 2014 PM 2 L



RECEIVED
BLM ARIZONA STATE OFFICE

2014 DEC 30 P 2:27

PHOENIX, ARIZONA

Bureau of Land Management
Arizona State Office
1 North Central Avenue
Phoenix, Arizona 85004

85004442700




Barbarossa Mining Company
3000 Custer Road #270-382
Plano, Texas 75075

RECEIVED
ELM STREET OFFICE

2014 DEC 30 P 2: 27

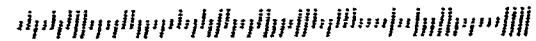
PHOENIX, ARIZONA

NORTH TEXAS TX P&DC
DALLAS TX 750
26 DEC 2014 PM 2 L



Bureau of Land Management
Arizona State Office
1 North Central Avenue
Phoenix, Arizona 85004

85004442700



United States Department of the Interior
Bureau of Land Management
 LANDS/RECREATION & PLANNING
 ONE N CENTRAL AVE
 PHOENIX, AZ 85004 -2203
 Phone: 602-417-9200

Receipt

No: 3200227

Transaction #: 3293729	
Date of Transaction: 12/31/2014	
CUSTOMER:	
BARBAROSSA MINING CO 3000 CUSTER RD # 270-382 PLANO, TX 75075-4422 US	

LINE #	QTY	DESCRIPTION	REMARKS	UNIT PRICE	TOTAL
1	1.00	LOCATABLE MINERALS / MINING CLAIMS- NOT NEW-UNADJUD, ONE AUTH NO. ONLY / MINING CLAIM MONEY RECEIVED CASES: AMC268073/\$100.00	POL (10) 2014	- n/a -	100.00
TOTAL:					\$100.00

PAYMENT INFORMATION					
1	AMOUNT:	100.00	POSTMARKED:	N/A	
	TYPE:	CHECK	RECEIVED:	12/30/2014	
	CHECK NO:	17079373748			
	NAME:	BARBAROSSA MINING CO 3000 CUSTER RD # 270-382 PLANO TX 75075-4422 US			

REMARKS

This receipt was generated by the automated BLM Collections and Billing System and is a paper representation of a portion of the official electronic record contained therein.

[ENTERED]
 JAN 05 2015
 BY: *R.Am*

UNITED STATES
DEPARTMENT OF THE INTERIOR
BUREAU OF LAND MANAGEMENT

1546

AMC 268063

259412
277715

FORM APPROVED
OMB NO. 1004-0114
Expires: August 31, 2013

MAINTENANCE FEE WAIVER CERTIFICATION

SEE INSTRUCTIONS ON PAGE 2

1. This small miner waiver is filed for the assessment year beginning on September 1, 2014 and ending on September 1, 2015.
2. The undersigned and all related parties owned ten or fewer mining claims, mill, or tunnel sites located and maintained on Federal lands in the United States of America on September 1, 2014.
3. The undersigned have performed the assessment work required by law for each mining claim listed prior to filing this waiver and understand that by filing this form, an affidavit of assessment work must be recorded by the December 30th following the filing of this waiver.
4. The undersigned understand that if the assessment work obligation has not yet come due under 30 U.S.C. 28 (for those claims in their first assessment year only), a notice of intent to hold reciting this condition must be recorded by the December 30th following the filing of this waiver.
5. The undersigned understand that mill and tunnel sites may also be listed upon this waiver and be waived from payment of the maintenance fee, and that a notice of intent to hold for these sites is required to be recorded by the December 30th immediately following the filing of this waiver.
6. The undersigned understand and acknowledge that pursuant to 43 U.S.C. 1212 and 18 U.S.C. 1001, the filing or recording of a false, fictitious, or fraudulent document with the Bureau of Land Management may result in a fine of up to \$250,000, a prison term not to exceed five years, or both.
7. The mining claims, mill or tunnel sites for which this waiver from payment of the maintenance fees is requested are:

CLAIM OR SITE NAME	BLM RECORDATION SERIAL NUMBER
1. DSM #11-12	✓ AMC 268073-74
2. Barbarossa #5-10	AMC 259416-21
3. Barbarossa #11-12	AMC 277715-16
4.	
5.	
6.	
7.	
8.	
9.	
10.	

RECEIVED
 BLM AZ STATE OFFICE
 2014 AUG 29 P 1:21
 PHOENIX, ARIZONA

The owner(s) (claimants) of the above mining claims and sites are:

Barbarossa Mining Co., John Carpenter, trustee

(Owner's Name - Please Print)

3000 Custer Road #270-382

(Street or P.O. Box)

Plano TX 75075

(City) (State) (Zip Code)

John Carpenter, trustee
(Owner's Signature)

(Owner's Name - Please Print)

(Owner's Signature)

(Street or P.O. Box)

(City) (State) (Zip Code)

(Owner's Name - Please Print)

(Owner's Signature)

(Street or P.O. Box)

(City) (State) (Zip Code)

(Owner's Name - Please Print)	(Owner's Signature)		
(Street or P.O. Box)	(City)	(State)	(Zip Code)
(Owner's Name - Please Print)	(Owner's Signature)		
(Street or P.O. Box)	(City)	(State)	(Zip Code)
(Owner's Name - Please Print)	(Owner's Signature)		
(Street or P.O. Box)	(City)	(State)	(Zip Code)
(Owner's Name - Please Print)	(Owner's Signature)		
(Street or P.O. Box)	(City)	(State)	(Zip Code)

Title 18 U.S.C. Section 1001 and Title 43 U.S.C. Section 1212 makes it a crime for any person knowingly and willfully to make to any department or agency of the United States any false, fictitious or fraudulent statements or representations as to any matter within its jurisdiction.

INSTRUCTIONS

1. This certification is made under the provisions of §1744 of Title 43 and § 28-28k of Title 30 of the United States Code; and the regulations thereunder (43 CFR Part 3830).
2. The claimant(s) must fill in the dates in paragraph 1 for the beginning and ending of the assessment year for which this waiver is sought.
3. The claimant(s) must fill in the date in paragraph 2 for the beginning of the assessment year for which this waiver is sought.
4. All claim and site names and Bureau of Land Management (BLM) serial numbers must be listed for the mining claims, mill sites, and tunnel sites for which the waiver is sought.
5. All owners of the mining claims, mill sites, and tunnel sites and their addresses must be given.
6. This waiver form must be signed by all the claimants or their designated agent, in original form. If an agent is designated, a notarized designation of agent, signed by all of the claimants with proper address given, must be submitted with this waiver.
7. This form must be filed no later than September 1st for the upcoming assessment year in the BLM State Office where the mining claims or sites are recorded, or the waiver cannot be granted by the BLM. (Example: To obtain a waiver for the assessment year 2012, which begins on September 1, 2011, you must qualify for and file for a waiver no later than September 1, 2011, in the proper BLM State Office.)
8. For all mining claims which require assessment work, you must record an affidavit of labor on or before the December 30th immediately following the filing of this waiver. For all other mining claims or sites waived, you must record a notice of intent to hold on or before the December 30th immediately following the filing of this waiver.
9. Mill and tunnel sites may also be listed upon this waiver and be waived from payment of the maintenance fee. A notice of intent to hold for these sites is required to be filed by the December 30th following the filing of this waiver.

RECEIVED
 BLM AZ STATE OFFICE
 2014 AUG 29 P 1:21
 PHOENIX, ARIZONA

FOR OFFICIAL USE ONLY

SMALL MINER WAIVER INFORMATION

1. **CURRENT FORMS.** Please use the most current waiver form for future filings. You can check on our website, blm.gov/az for the most current form. You should also use a current form for your Affidavit of Labor.
2. **FILING REQUIREMENTS.** Please keep in mind the requirements to qualify for a small miner waiver.
 - a) You are certifying when you sign the waiver that you and all related parties hold no more than a total of 10 mining claims or sites nationwide. "Related Parties" means a) the spouse and dependent children of the claimant or; b) a person who controls, is controlled by, or is under common control with the claimant.
 - b) **NEW - If you file a waiver, you must continue to own or control 10 or less claims during the entire assessment year. If at any time during the year you locate or acquire additional claims that put you over the 10 claim limit, your waiver is immediately canceled and you must pay the maintenance fees for the claims on the waiver.**
 - c) It is fraud against the Government to file a waiver you do not qualify for. As stated on the waiver you sign, the filing or recording of a false, fictitious, or fraudulent document with the Bureau of Land Management may result in a fine of up to \$250,000, a prison term not to exceed five years, or both.
3. **FILLING OUT THE WAIVER FORM CORRECTLY.** All waiver requests must include:
 - a) The names and **current** addresses of all claimants.
 - b) The original signatures of all claimants or original signature of the authorized agent.
 - c) The names and BLM serial numbers of the mining claims for which you are requesting a waiver.
 - d) The assessment year for which you are seeking a waiver.
 - e) If you are signing as an agent you **must** still include all names and addresses of all claim owners on the form; sign next to each name and indicate that you are signing on their behalf as an agent; provide a Power of Attorney for each claimant you sign on behalf of.
 - f) If you are signing on behalf of a company, enter the company name and address; sign your name and indicate in what capacity you are signing, i.e. President, Vice President, etc.
4. **SWITCHING BETWEEN WAIVER AND MAINTENANCE FEE/TRANSFERRING CLAIMS UNDER A WAIVER.**

Be very careful if switching between a waiver and maintenance fee, and when transferring a claim that is under a waiver.

 - a) If it is the first time you file a waiver, you must file a Notice of Intent to Hold, on or before December 30 immediately following the filing of the waiver. **AND**, you must also file an Affidavit of Labor on or before the following December 30.
 - b) If you filed a waiver for the current assessment year and then choose to file a maintenance fee the next year, you **MUST STILL** file the Affidavit of Labor by December 30. **Example:** On or before September 1, 2011, you filed a waiver for the 2012 assessment year. Then on or before September 1, 2012, you pay the maintenance fee for the 2013 assessment year. You **MUST STILL** file the Affidavit on or before December 30, 2012, for the 2012 assessment year to fulfill the waiver you filed. Paying your maintenance fee on or before September 1, 2012, for the 2013 assessment year does not alleviate this requirement.
 - c) If you transfer ownership of a mining claim that is under a waiver for the current assessment year be sure to inform the new owner of the requirement to file the Affidavit of Labor for that assessment year. This requirement does not go away because you transferred the claim.
 - d) If you transfer ownership of a mining claim that is under a waiver for the current assessment year and the new owner does not qualify for a small miner waiver, the waiver is immediately cancelled and the new owner must pay the maintenance fee for that year prior to the upcoming September 1. They must also pay the maintenance fee for the new assessment year that begins on September 1.

(3/31/2014)

UNITED STATES
DEPARTMENT OF INTERIOR
Bureau of Land Management
Arizona State Office
One North Central Avenue, Suite 800
Phoenix, Arizona 85004-4427

AN EQUAL OPPORTUNITY EMPLOYER



OFFICIAL BUSINESS
PENALTY FOR PRIVATE USE \$300

9310/par

RECEIVED
BLM AZ STATE OFFICE

2014 OCT 10 P 3:04

PHOENIX, ARIZONA

~~BARBAROSSA MINING CO~~

NIXIE 750 SC 1 2210/06/14

RETURN TO SENDER
NOT DELIVERABLE AS ADDRESSED
UNABLE TO FORWARD

BC: 85004442700 *0614-00157-27-38

85004@4427
7507584427 CO:




UNITED STATES
DEPARTMENT OF INTERIOR
Bureau of Land Management
Arizona State Office
One North Central Avenue, Suite 800
Phoenix, Arizona 85004-4427

AN EQUAL OPPORTUNITY EMPLOYER

OFFICIAL BUSINESS
PENALTY FOR PRIVATE USE \$300

9/3/10/jem

RECEIVED
BLM AZ STATE OFFICE
2014 OCT 10 P 3:04
PHOENIX, ARIZONA



UNITED STATES POSTAGE
U.S. OFFICIAL MAIL
PENALTY FOR PRIVATE USE \$300
FITZLY BOWES
02 1M
0004208279
MAILED FROM ZIP CODE 85004
\$ 00.48⁰
SEP 26 2014

~~BARBAROSSA MINING CO~~

NIXIE 750 5C 1 2210/06/14

RETURN TO SENDER
NOT DELIVERABLE AS ADDRESSED
UNABLE TO FORWARD

BC: 85004442700 *0614-00157-27-38

85004@4427
7507584427 CO:

UNITED STATES
DEPARTMENT OF THE INTERIOR
BUREAU OF LAND MANAGEMENT

1546

268063
FORM APPROVED
OMB NO. 1004-0114
Expires: August 31, 2013
259412
277715

MAINTENANCE FEE WAIVER CERTIFICATION

SEE INSTRUCTIONS ON PAGE 2

1. This small miner waiver is filed for the assessment year beginning on September 1, 2014 and ending on September 1, 2015.
2. The undersigned and all related parties owned ten or fewer mining claims, mill, or tunnel sites located and maintained on Federal lands in the United States of America on September 1, 2014.
3. The undersigned have performed the assessment work required by law for each mining claim listed prior to filing this waiver and understand that by filing this form, an affidavit of assessment work must be recorded by the December 30th following the filing of this waiver.
4. The undersigned understand that if the assessment work obligation has not yet come due under 30 U.S.C. 28 (for those claims in their first assessment year only), a notice of intent to hold reciting this condition must be recorded by the December 30th following the filing of this waiver.
5. The undersigned understand that mill and tunnel sites may also be listed upon this waiver and be waived from payment of the maintenance fee, and that a notice of intent to hold for these sites is required to be recorded by the December 30th immediately following the filing of this waiver.
6. The undersigned understand and acknowledge that pursuant to 43 U.S.C. 1212 and 18 U.S.C. 1001, the filing or recording of a false, fictitious, or fraudulent document with the Bureau of Land Management may result in a fine of up to \$250,000, a prison term not to exceed five years, or both.
7. The mining claims, mill or tunnel sites for which this waiver from payment of the maintenance fees is requested are:

CLAIM OR SITE NAME	BLM RECORDATION SERIAL NUMBER
1. DSM #11-12	✓ AMC 268073-74
2. Barbarossa #5-10	AMC 259416-21
3. Barbarossa #11-12	AMC 277715-16
4.	
5.	
6.	
7.	
8.	
9.	
10.	

RECEIVED
BLM AZ STATE OFFICE
2014 AUG 29 P 1:21
PHOENIX, ARIZONA

The owner(s) (claimants) of the above mining claims and sites are:

Barbarossa Mining Co., John Carpenter, trustee
(Owner's Name - Please Print)

John Carpenter, trustee
(Owner's Signature)

3000 Custer Road #270-382
(Street or P.O. Box)

Plano TX 75075
(City) (State) (Zip Code)

(Owner's Name - Please Print)

(Owner's Signature)

(Street or P.O. Box)

(City) (State) (Zip Code)

(Owner's Name - Please Print)

(Owner's Signature)

(Street or P.O. Box)

(City) (State) (Zip Code)

INTEREST
SEP 15 2014
BY: *[Signature]*
New RE 9-22-14

(Owner's Name - Please Print)	(Owner's Signature)		
(Street or P.O. Box)	(City)	(State)	(Zip Code)
(Owner's Name - Please Print)	(Owner's Signature)		
(Street or P.O. Box)	(City)	(State)	(Zip Code)
(Owner's Name - Please Print)	(Owner's Signature)		
(Street or P.O. Box)	(City)	(State)	(Zip Code)
(Owner's Name - Please Print)	(Owner's Signature)		
(Street or P.O. Box)	(City)	(State)	(Zip Code)

Title 18 U.S.C. Section 1001 and Title 43 U.S.C. Section 1212 makes it a crime for any person knowingly and willfully to make to any department or agency of the United States any false, fictitious or fraudulent statements or representations as to any matter within its jurisdiction.

INSTRUCTIONS

1. This certification is made under the provisions of §1744 of Title 43 and § 28-28k of Title 30 of the United States Code; and the regulations thereunder (43 CFR Part 3830).
2. The claimant(s) must fill in the dates in paragraph 1 for the beginning and ending of the assessment year for which this waiver is sought.
3. The claimant(s) must fill in the date in paragraph 2 for the beginning of the assessment year for which this waiver is sought.
4. All claim and site names and Bureau of Land Management (BLM) serial numbers must be listed for the mining claims, mill sites, and tunnel sites for which the waiver is sought.
5. All owners of the mining claims, mill sites, and tunnel sites and their addresses must be given.
6. This waiver form must be signed by all the claimants or their designated agent, in original form. If an agent is designated, a notarized designation of agent, signed by all of the claimants with proper address given, must be submitted with this waiver.
7. This form must be filed no later than September 1st for the upcoming assessment year in the BLM State Office where the mining claims or sites are recorded, or the waiver cannot be granted by the BLM. (Example: To obtain a waiver for the assessment year 2012, which begins on September 1, 2011, you must qualify for and file for a waiver no later than September 1, 2011, in the proper BLM State Office.)
8. For all mining claims which require assessment work, you must record an affidavit of labor on or before the December 30th immediately following the filing of this waiver. For all other mining claims or sites waived, you must record a notice of intent to hold on or before the December 30th immediately following the filing of this waiver.
9. Mill and tunnel sites may also be listed upon this waiver and be waived from payment of the maintenance fee. A notice of intent to hold for these sites is required to be filed by the December 30th following the filing of this waiver.

RECEIVED
 BLM AZ STATE OFFICE
 2014 AUG 29 P 1:21
 PHOENIX, ARIZONA

FOR OFFICIAL USE ONLY

Barbarossa Mining Company
3000 Custer Road #270-382
Plano, Texas 75075


Bureau of Land Management
Arizona State Office
1 North Central Avenue
Phoenix, Arizona 85004

August 27, 2014

Dear Sirs:

Enclosed please find an original and one copy of a Maintenance Fee Payment Waiver. Please file them and return the copy to the above address.

Sincerely,


John Carpenter, Trustee

cc: JC
Enclosures

RECEIVED
BLM AZ STATE OFFICE

2014 AUG 29 P 1:20

PHOENIX, ARIZONA

UNITED STATES
DEPARTMENT OF THE INTERIOR
BUREAU OF LAND MANAGEMENT

FORM APPROVED
OMB NO.: 1004-0114
AMC 268063
259412
277715

AFFIDAVIT OF ANNUAL ASSESSMENT WORK

WHEN RECORDED, MAIL DOCUMENT TO:

NAME: Barbarossa Mining Co.

ADDRESS: 3000 Custer Road #270-382

CITY, STATE, ZIP: Plano, Texas 75075

FOR COUNTY RECORDER'S USE

No. of Claims 10

x \$10/claim

Total due BLM \$ \$100.00

TO ALL WHOM IT MAY CONCERN:

1. The undersigned certifies that at least \$100 per claim was expended for development, labor and improvements, or equivalent value added, as the annual assessment work for the assessment year ending September 1, 2013 for the following contiguous unpatented mining claim(s), located in the County of Gila, in the State of Arizona.

BLM Serial No.	Name of Claim	Tp Rg Sec Mer				County Recordation Book and Page No.	Date
		Example: 13N 5E 14 MDM					
268073	DSM #11	T2S	R14E	25		699/66	
268074	DSM #12	T2S	R14E	25		699/67	
259416	Barbarossa #5	T3S	R15E	31		675/575-82	
259417	Barbarossa #6	T3S	R15E	31		675/575-82	
259418	Barbarossa #7	T3S	R15E	31		675/575-82	
259419	Barbarossa #8	T3S	R15E	31		675/575-82	
259420	Barbarossa #9	T3S	R15E	31		675/575-82	
259421	Barbarossa #10	T3S	R15E	31		675/575-82	
277715	Barbarossa #11	T3S	R15E	31		721/508-09	
277716	Barbarossa #12	T3S	R15E	31		721/508-09	

(Continued on page 2)

ENTERED
JAN 07 2014
BY: fm

TIMELY FILED

PHOENIX, ARIZONA

2014 JAN -3 PM 3:01

RECEIVED
BLM AZ STATE OFFICE

2. Type of labor and improvements (specify what was done and give the total value for that labor and improvement to show at least \$100 for each claim). If a geological, geochemical, or geophysical survey was performed, as per 30 U.S.C. 28-1, reference the title of the report of survey, give cost and date of the survey and report, and indicate it was filed with the County Recorder:

Description of Work Performed	Value of Work Performed	Date Work Was Performed
Road maintenance/repair	1500.00	July 11-14
Drilling for ore samples	550.00	August 5
Collection of ore samples	275.00	August 14

3. Name and mailing address of each person who performed the labor and improvements:

Name (please print)

Custom Milling Services

J. Peavler

Current Mailing Address (please print)

P.O. Box 588, Bertram, TX 78605

same

4. Name and mailing address of each person who holds and claims the subject mining claim(s) for the valuable minerals contained therein. Be sure to indicate if there is a change of address:

Name (please print)

John Carpenter, trustee

for Barbarossa Mining Co.

Current Mailing Address (please print)

3000 Custer Road #270-382, Plano, TX 75075

RECEIVED
 BLM AZ STATE OFFICE
 PHOENIX, ARIZONA
 2014 JAN - 3 PM 3: 01
 TIMELY FILED

5. The undersigned testifies that on the date of August 27, 2003, all monuments required by law were erect upon the subject claim(s), and all notices required by law were posted on the subject claim(s) or copies thereof were in place, and at said date, each corner monument bore or contained

markings sufficient to appropriately designate the corner of the claim to which it pertains and the name of the claim(s).

I hereby certify under penalty of perjury under the laws of the State of Texas that the foregoing statements are true and correct:

John Carpenter Date: 12-19-13
(Signature of person responsible for above statement)

Title 18 U.S.C. 1001 and 43 U.S.C. 1212 make it a crime for any person knowingly and willfully to make to any department or agency of the United States any false, fictitious or fraudulent statements or representations as to any matter within its jurisdiction.

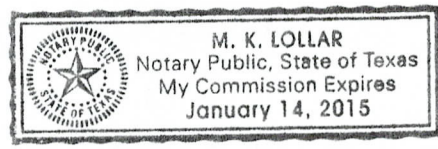
Notary Block

SUBSCRIBED AND SWORN TO before me, this 19th day of December 2013

By: M. K. Lollar
(Signature of Affiant)

Title: Notary Public, State of Texas

My Commission Expires: 1-14-15



INSTRUCTIONS

1. This is an optional form that may be used to satisfy the requirements for the Bureau of Land Management (BLM) under the provisions of 43 U.S.C. §1744 and 30 U.S.C. §28-28d and the regulations thereunder (43 CFR part 3835). Since local and State laws may vary, you should contact your local and State agencies where the claims are located to ensure all applicable laws and requirements are satisfied.
2. The claimant(s) must fill in the date in paragraph 1 for the applicable assessment year and the county and state where the claims are located.
3. All claim names, BLM serial numbers, legal descriptions, and original county recording information must be listed for the claims pertaining to this assessment notice.
4. The claimant(s) must complete paragraph 2 listing all labor or improvements which was performed on or did benefit the subject mining claims. The value and date of the labor or improvements must also be listed. The total amount of labor or improvements can be listed, but the total expenditure must equal at least \$100 for each claim.
5. The names and current mailing addresses of the person(s) performing the labor shall be listed in paragraph 3.
6. The name and current mailing address of each owner (claimant) of the claims shall be listed in paragraph 4. The mailing address shall be the owner's address and not the address of an agent or anyone representing the claimant. Be sure to note if there has been a change of address.
7. Paragraph 5 shall be completed to show the date it was verified that all monuments required by law were properly erected, all notices were posted, and that corners were appropriately designated for all claims listed.
8. An exact legible reproduction or duplicate (other than microfilm or other electronic media) of this affidavit or another type of affidavit of assessment work that you file or will file in the county where each claim is located, must be filed with the BLM on or before December 30 of the calendar year in which the assessment year ends. For mill or tunnel sites, a separate notice of intent to hold must be filed with the BLM on or before December 30. Requirements for filing a notice of intent to hold can be found at 43 CFR 3835.33.
9. A processing fee of \$10 for each claim listed must be remitted to the BLM along with this or any other affidavit of assessment work.

RECEIVED
STATE OF ARIZONA
PHOENIX, ARIZONA
JAN -3 PM 2013
TIMELY FILED

Barbarossa Mining Company
3000 Custer Road #270-382
Plano, Texas 75075

Bureau of Land Management
Arizona State Office
One North Central, Suite 800
Phoenix, AZ 85004

December 26, 2013

Re: AMC 268073-74
AMC 269416-21
AMC 277715-16

Dear Sirs:

Enclosed please find an Affidavit of Performance of Annual Work. Please file it and return it to the above address. Also please find enclosed \$100.00 for the filing fee.

Sincerely,


John Carpenter, Trustee

cc: JC
Enclosures

TIMELY FILED

PHOENIX, ARIZONA

2014 JAN -3 PM 3:01

RECEIVED
BLM AZ STATE OFFICE

Barbarossa Mining Company
3000 Custer Road #270-382
Plano, Texas 75075

RECEIVED
STATE OFFICE

NOV -3 PM 2:57

PHOENIX, ARIZONA



Bureau of Land Management
Arizona State Office
1 North Central Avenue
Phoenix, Arizona 85004

8500484427 0041



Barbarossa Mining Company
3000 Custer Road #270-382
Plano, Texas 75075

RECEIVED
STATE OFFICE

11-3 PM 2:57

PHOENIX, ARIZONA



Bureau of Land Management
Arizona State Office
1 North Central Avenue
Phoenix, Arizona 85004

8500484427 0041



United States Department of the Interior
Bureau of Land Management
 LANDS/RECREATION & PLANNING
 ONE N CENTRAL AVE
 PHOENIX, AZ 85004 -2203
 Phone: 602-417-9200

Receipt

No: 2944413

Transaction #: 3032120	
Date of Transaction: 01/06/2014	
CUSTOMER:	
BARBAROSSA MINING CO 3000 CUSTER RD # 270-382 PLANO, TX 75075-4422 US	

LINE #	QTY	DESCRIPTION	REMARKS	UNIT PRICE	TOTAL
1	1.00	LOCATABLE MINERALS / MINING CLAIMS- NOT NEW-UNADJUD, ONE AUTH NO. ONLY / MINING CLAIM MONEY RECEIVED CASES: AMC268073/\$100.00	POL (10) 2013	- n/a -	100.00
TOTAL:					\$100.00

PAYMENT INFORMATION					
1	AMOUNT:	100.00	POSTMARKED:	12/30/2013	
	TYPE:	CHECK	RECEIVED:	01/03/2014	
	CHECK NO:	20744161841			
	NAME:	BARBAROSSA MINING COMPANY 3000 CUSTER RD # 270-382 PLANO TX 75075-4422 US			

REMARKS

This receipt was generated by the automated BLM Collections and Billing System and is a paper representation of a portion of the official electronic record contained therein.

UNITED STATES
DEPARTMENT OF THE INTERIOR
BUREAU OF LAND MANAGEMENT

MAINTENANCE FEE WAIVER CERTIFICATION

759

277715
259412

FORM APPROVED
OMB NO. 1004-0114
Expires: August 31, 2013

SEE INSTRUCTIONS ON PAGE 2

~~268063~~ 268063

1. This small miner waiver is filed for the assessment year beginning on September 1, 2013 and ending on September 1, 2014.
2. The undersigned and all related parties owned ten or fewer mining claims, mill, or tunnel sites located and maintained on Federal lands in the United States of America on September 1, 2013.
3. The undersigned have performed the assessment work required by law for each mining claim listed prior to filing this waiver and understand that by filing this form, an affidavit of assessment work must be recorded by the December 30th following the filing of this waiver.
4. The undersigned understand that if the assessment work obligation has not yet come due under 30 U.S.C. 28 (for those claims in their first assessment year only), a notice of intent to hold reciting this condition must be recorded by the December 30th following the filing of this waiver.
5. The undersigned understand that mill and tunnel sites may also be listed upon this waiver and be waived from payment of the maintenance fee, and that a notice of intent to hold for these sites is required to be recorded by the December 30th immediately following the filing of this waiver.
6. The undersigned understand and acknowledge that pursuant to 43 U.S.C. 1212 and 18 U.S.C. 1001, the filing or recording of a false, fictitious, or fraudulent document with the Bureau of Land Management may result in a fine of up to \$250,000, a prison term not to exceed five years, or both.
7. The mining claims, mill or tunnel sites for which this waiver from payment of the maintenance fees is requested are:

CLAIM OR SITE NAME	BLM RECORDATION SERIAL NUMBER
1. DSM #11-12	✓ AMC 268073-74
2. Barbarossa #5-10	AMC 259416-21
3. Barbarossa #11-12	AMC 277715-16
4.	
5.	
6.	
7.	
8.	
9.	
10.	

The owner(s) (claimants) of the above mining claims and sites are:

Barbarossa Mining Co., John Carpenter, trustee
(Owner's Name - Please Print)

John Carpenter, trustee
(Owner's Signature)

3000 Custer Road #270-382
(Street or P.O. Box)

Plano Tx 75075
(City) (State) (Zip Code)

(Owner's Name - Please Print)

(Owner's Signature)

(Street or P.O. Box)

(City) (State) (Zip Code)

(Owner's Name - Please Print)

(Owner's Signature)

(Street or P.O. Box)

(City) (State) (Zip Code)

RECEIVED
BLM AZ STATE OFFICE
2013 SEP - 16 A 9:01
PHOENIX, ARIZONA

INTEREST
SEP 19 2013
BY: RE

10/PB

(Owner's Name - Please Print)

(Owner's Signature)

(Street or P.O. Box)

(City)

(State)

(Zip Code)

(Owner's Name - Please Print)

(Owner's Signature)

(Street or P.O. Box)

(City)

(State)

(Zip Code)

(Owner's Name - Please Print)

(Owner's Signature)

(Street or P.O. Box)

(City)

(State)

(Zip Code)

(Owner's Name - Please Print)

(Owner's Signature)

(Street or P.O. Box)

(City)

(State)

(Zip Code)

Title 18 U.S.C. Section 1001 and Title 43 U.S.C. Section 1212 makes it a crime for any person knowingly and willfully to make to any department or agency of the United States any false, fictitious or fraudulent statements or representations as to any matter within its jurisdiction.

INSTRUCTIONS

1. This certification is made under the provisions of §1744 of Title 43 and § 28-28k of Title 30 of the United States Code; and the regulations thereunder (43 CFR Part 3830).
2. The claimant(s) must fill in the dates in paragraph 1 for the beginning and ending of the assessment year for which this waiver is sought.
3. The claimant(s) must fill in the date in paragraph 2 for the beginning of the assessment year for which this waiver is sought.
4. All claim and site names and Bureau of Land Management (BLM) serial numbers must be listed for the mining claims, mill sites, and tunnel sites for which the waiver is sought.
5. All owners of the mining claims, mill sites, and tunnel sites and their addresses must be given.
6. This waiver form must be signed by all the claimants or their designated agent, in original form. If an agent is designated, a notarized designation of agent, signed by all of the claimants with proper address given, must be submitted with this waiver.
7. This form must be filed no later than September 1st for the upcoming assessment year in the BLM State Office where the mining claims or sites are recorded, or the waiver cannot be granted by the BLM. (Example: To obtain a waiver for the assessment year 2012, which begins on September 1, 2011, you must qualify for and file for a waiver no later than September 1, 2011, in the proper BLM State Office.)
8. For all mining claims which require assessment work, you must record an affidavit of labor on or before the December 30th immediately following the filing of this waiver. For all other mining claims or sites waived, you must record a notice of intent to hold on or before the December 30th immediately following the filing of this waiver.
9. Mill and tunnel sites may also be listed upon this waiver and be waived from payment of the maintenance fee. A notice of intent to hold for these sites is required to be filed by the December 30th following the filing of this waiver.

PHOENIX
 2013 SEP 4 9:01
 BLM AZ STATE OFFICE
 RECEIVED
 FOR OFFICIAL USE ONLY
 ARIZONA

Barbarossa Mining Company
3000 Custer Road #270-382
Plano, Texas 75075

NORTH TEXAS TX 75001
DALLAS TX 750
28 AUG 2013 PM 11



PHOENIX, ARIZONA

RECEIVED
M AZ STATE OFFICE
13 SEP -4 A 9:00

Bureau of Land Management
Arizona State Office
1 North Central Avenue
Phoenix, Arizona 85004

85004442700



Barbarossa Mining Company
3000 Custer Road #270-382
Plano, Texas 75075

Bureau of Land Management
Arizona State Office
1 North Central Avenue
Phoenix, Arizona 85004

August 27, 2012

Dear Sirs:

Enclosed please find an original and one copy of a
Maintenance Fee Payment Waiver. Please file them and
return the copy to the above address.

Sincerely,


John Carpenter, Trustee

cc: JC
Enclosures

RECEIVED
BLM AZ STATE OFFICE
2013 SEP -4 A 9:01
PHOENIX, ARIZONA

When Recorded Return Document:

John Carpenter, Trustee
Barbarossa Mining Co.
3000 Custer Road #270-382
Plano, Texas 75075

Amc 268063
259412
277715

Check here if this is a change of address.

Telephone: _____

E-mail address: _____


AFFIDAVIT OF PERFORMANCE OF ANNUAL WORK

1. State of Texas, County of Collin ss:

2. I (Name) John Carpenter, trustee

3. Whose business address is 3000 Custer Road #270-382

City Plano County Collin



State Texas Zip 75075 being duly sworn, depose and say that I am a citizen of the United States, more than eighteen years of age, and that all of the facts set forth in this affidavit, subject to the provisions and penalties of 18 U.S.C. 1001 pertaining to the filing of false, fictitious, or fraudulent statements with the United States, are true and correct according to the best of my knowledge, information and belief.

4. Owner's name and address (If not shown in Items 1-3 above). _____

Barbarossa Mining Co., 3000 Custer Road #270-382, Plano, Texas 75075

5. That I am personally acquainted with the mining claim(s). The work and improvements were made by and at the expense of the owner(s) of said claim(s). Said contiguous group of claims, listed on this document, are situated in the

Troy (optional) Mining District; Gila County, Arizona.

Line No.	AMC NUMBER	CLAIM/SITE NAME	COUNTY RECORDER DATA (If available)	TWP	RNG	SEC
1	268073	DSM #11	699/66	T2S	R14E	25
2	268074	DSM #12	699/67	T2S	R14E	25
3	259416	Barbarossa #5	675/575-82	T3S	R15E	31
4	259417	Barbarossa #6	675/575-82	T3S	R15E	31
5	259418	Barbarossa #7	675/575-82	T3S	R15E	31
6	259419	Barbarossa #8	675/575-82	T3S	R15E	31

1/19/13 AT

RECEIVED
 MINES & MINERAL RESOURCES
 PHOENIX, ARIZONA
 2013 JAN - 3 P 3:08

BLM
 Date
 Stamp

7	259420	Barbarossa #9	675/575-82	T3S	R15E	31
8	259421	Barbarossa #10	675/575-82	T3S	R15E	31
9	277715	Barbarossa #11	721/508-09	T3S	R15E	31
10	277716	Barbarossa #12	721/508-09	T3S	R15E	31

6. That between the dates starting at 12 o'clock noon on September 1, 20 11 and ending at 12 o'clock noon on September 1, 20 12 at least \$ 1000.00 dollars worth of work and improvements were done and performed upon said claim(s) or upon one or more of a contiguous group of claims for the benefit of all, wholly or partly outside of a contiguous group of claims for the benefit of all, not including the location work.


7. That the following persons were employed to perform the work and improvements described herein: _____
Custom Milling Services

8. That the work and improvements performed were: Drilling and removal of samples;
road maintenance

9. Dated: _____ Signature: Joh Carpenter

SUBSCRIBED AND SWORN TO before me, a Notary Public, this 30th day of Dec 20 12

By: Zoe Brewer
 Notary Public State of Texas
 My Commission Expires 4-27-2016



No. of Claims: 10 x \$10 = \$100.00
 Check No.: M.O. Init. Act.
 Receipt No.: 2719020
 For BLM Use Only

Bureau of Land Management
 Arizona State Office
www.az.blm.gov

Barbarossa Mining Company
3000 Custer Road #270-382
Plano, Texas 75075

Bureau of Land Management
Arizona State Office
One North Central, Suite 800
Phoenix, AZ 85004

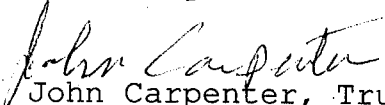
December 26, 2012

Re: AMC 268073-74
AMC 269416-21
AMC 277715-16

Dear Sirs:

Enclosed please find an Affidavit of Performance of Annual Work. Please file it and return it to the above address. Also please find enclosed \$100.00 for the filing fee.

Sincerely,


John Carpenter, Trustee

cc: JC
Enclosures

RECEIVED
2013 JAN -3 P 3:08
PHOENIX, AZ

Barbarossa Mining Company
3000 Custer Road #270-382
Plano, Texas 75075

RECEIVED
BLM AZ STATE OFFICE


2013 JAN -3 P 2:49

PHOENIX, ARIZONA



UNITED STATES
POSTAL SERVICE

1000



85004

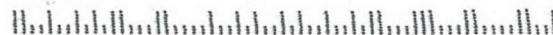
U.S. POSTAGE
PAID
RICHARDSON, TX
75080
DEC 31, 12
AMOUNT

\$0.45

00014329-03

Bureau of Land Management
Arizona State Office
1 North Central Avenue
Phoenix, Arizona 85004

8500484427 0041



Barbarossa Mining Company
3000 Custer Road #270-382
Plano, Texas 75075

RECEIVED
BLM AZ STATE OFFICE

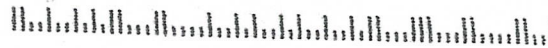
2013 JAN -3 P 2:49

PHOENIX, ARIZONA



Bureau of Land Management
Arizona State Office
1 North Central Avenue
Phoenix, Arizona 85004

8500484427 0041



United States Department of the Interior
Bureau of Land Management
 LANDS/RECREATION & PLANNING
 ONE N CENTRAL AVE
 PHOENIX, AZ 85004 -2203
 Phone: 602-417-9200

Receipt

No: 2719020

Transaction #: 2801495		ENTERED INTO COMPUTER
Date of Transaction: 01/04/2013		
CUSTOMER:		
BARBAROSSA MINING CO 3000 CUSTER RD # 270-382 PLANO, TX 75075-4422 US		

LINE #	QTY	DESCRIPTION	REMARKS	UNIT PRICE	TOTAL
1	1.00	LOCATABLE MINERALS / MINING CLAIMS- NOT NEW-UNADJUD, ONE AUTH NO. ONLY / MINING CLAIM MONEY RECEIVED CASES: AMC268073/\$100.00	POL - 10	- n/a -	100.00
TOTAL:					\$100.00

PAYMENT INFORMATION					
1	AMOUNT:	100.00	POSTMARKED:	N/A	
	TYPE:	CHECK	RECEIVED:	01/04/2013	
	CHECK NO:	14553333566			
	NAME:	CARPENTER, JOHN 3000 CUSTER RD # 270-382 PLANO TX 75075-4422 US			

REMARKS

This receipt was generated by the automated BLM Collections and Billing System and is a paper representation of a portion of the official electronic record contained therein. *Lead Amc #'s (PB)*

amc 268063 FEB 11 2013
259412
277715

UNITED STATES
DEPARTMENT OF THE INTERIOR
BUREAU OF LAND MANAGEMENT

MAINTENANCE FEE WAIVER CERTIFICATION

AMC 268063
259412
277715

FORM APPROVED
OMB NO. 1004-0114
Expires: August 31, 2013

752

SEE INSTRUCTIONS ON PAGE 2

PB

- This small miner waiver is filed for the assessment year beginning on September 1, 2012 and ending on September 1, 2013.
- The undersigned and all related parties owned ten or fewer mining claims, mill, or tunnel sites located and maintained on Federal lands in the United States of America on September 1, 2012.
- The undersigned have performed the assessment work required by law for each mining claim listed prior to filing this waiver and understand that by filing this form, an affidavit of assessment work must be recorded by the December 30th following the filing of this waiver.
- The undersigned understand that if the assessment work obligation has not yet come due under 30 U.S.C. 28 (for those claims in their first assessment year only), a notice of intent to hold reciting this condition must be recorded by the December 30th following the filing of this waiver.
- The undersigned understand that mill and tunnel sites may also be listed upon this waiver and be waived from payment of the maintenance fee, and that a notice of intent to hold for these sites is required to be recorded by the December 30th immediately following the filing of this waiver.
- The undersigned understand and acknowledge that pursuant to 43 U.S.C. 1212 and 18 U.S.C. 1001, the filing or recording of a false, fictitious, or fraudulent document with the Bureau of Land Management may result in a fine of up to \$250,000, a prison term not to exceed five years, or both.
- The mining claims, mill or tunnel sites for which this waiver from payment of the maintenance fees is requested are:

CLAIM OR SITE NAME	BLM RECORDATION SERIAL NUMBER
1. DSM #11-12	AMC 268073-74
2. Barbarossa #5-10	AMC 259416-21
3. Barbarossa #11-12	AMC 277715-16
4.	
5.	
6.	
7.	
8.	
9.	
10.	

RECEIVED
BLM AZ STATE OFFICE
2012 SEP -5 P 1:38
PHOENIX, ARIZONA

The owner(s) (claimants) of the above mining claims and sites are:

Barbarossa Mining Co., John Carpenter, trustee
(Owner's Name - Please Print)

John Carpenter, trustee
(Owner's Signature)

3000 Custer Road #270-382
(Street or P.O. Box)

Plano Tx 75075
(City) (State) (Zip Code)

(Owner's Name - Please Print)

(Owner's Signature)

(Street or P.O. Box)

(City) (State) (Zip Code)

(Owner's Name - Please Print)

(Owner's Signature)

(Street or P.O. Box)

(City) (State) (Zip Code)

9/21/2012
1-8

ENTERED INTO COMPUTER

(Owner's Name - Please Print)	(Owner's Signature)
(Street or P.O. Box)	(City) (State) (Zip Code)
(Owner's Name - Please Print)	(Owner's Signature)
(Street or P.O. Box)	(City) (State) (Zip Code)
(Owner's Name - Please Print)	(Owner's Signature)
(Street or P.O. Box)	(City) (State) (Zip Code)
(Owner's Name - Please Print)	(Owner's Signature)
(Street or P.O. Box)	(City) (State) (Zip Code)

Title 18 U.S.C. Section 1001 and Title 43 U.S.C. Section 1212 makes it a crime for any person knowingly and willfully to make to any department or agency of the United States any false, fictitious or fraudulent statements or representations as to any matter within its jurisdiction.

INSTRUCTIONS

1. This certification is made under the provisions of §1744 of Title 43 and § 28-28k of Title 30 of the United States Code; and the regulations thereunder (43 CFR Part 3830).
2. The claimant(s) must fill in the dates in paragraph 1 for the beginning and ending of the assessment year for which this waiver is sought.
3. The claimant(s) must fill in the date in paragraph 2 for the beginning of the assessment year for which this waiver is sought.
4. All claim and site names and Bureau of Land Management (BLM) serial numbers must be listed for the mining claims, mill sites, and tunnel sites for which the waiver is sought.
5. All owners of the mining claims, mill sites, and tunnel sites and their addresses must be given.
6. This waiver form must be signed by all the claimants or their designated agent, in original form. If an agent is designated, a notarized designation of agent, signed by all of the claimants with proper address given, must be submitted with this waiver.
7. This form must be filed no later than September 1st for the upcoming assessment year in the BLM State Office where the mining claims or sites are recorded, or the waiver cannot be granted by the BLM. (Example: To obtain a waiver for the assessment year 2012, which begins on September 1, 2011, you must qualify for and file for a waiver no later than September 1, 2011, in the proper BLM State Office.)
8. For all mining claims which require assessment work, you must record an affidavit of labor on or before the December 30th immediately following the filing of this waiver. For all other mining claims or sites waived, you must record a notice of intent to hold on or before the December 30th immediately following the filing of this waiver.
9. Mill and tunnel sites may also be listed upon this waiver and be waived from payment of the maintenance fee. A notice of intent to hold for these sites is required to be filed by the December 30th following the filing of this waiver.

RECEIVED
 BLM AZ STATE OFFICE
 2012 SEP - 5 1:38
 PHOENIX, ARIZONA

FOR OFFICIAL USE ONLY

Barbarossa Mining Company
3000 Custer Road #270-382
Plano, Texas 75075

Bureau of Land Management
Arizona State Office
1 North Central Avenue
Phoenix, Arizona 85004

RECEIVED
BLM AZ STATE OFFICE

2012 SEP -5 P 1:38


PHOENIX, ARIZONA

August 30, 2012

Dear Sirs:

Enclosed please find an original and one copy of a Maintenance Fee Payment Waiver. Please file them and return the copy to the above address.

Sincerely,


John Carpenter, Trustee

cc: JC
Enclosures

Barbarossa Mining Company
3000 Custer Road #270-382
Plano, Texas 75075

NORTH TEXAS TX PDCC
DALLAS TX 752
30 AUG 2012 PM 3 L



RECEIVED
BLM AZ STATE OFFICE

2012 SEP -5 P 1:39

PHOENIX, ARIZONA

Bureau of Land Management
Arizona State Office
1 North Central Avenue
Phoenix, Arizona 85004

85004442700



Barbarossa Mining Company
3000 Custer Road #270-382
Plano, Texas 75075


NORTH TEXAS TX PDDC
DALLAS TX 750
30 AUG 2012 PM 3 L



RECEIVED
BLM AZ STATE OFFICE
7012 SEP -5 P 1:39
PHOENIX, ARIZONA


Bureau of Land Management
Arizona State Office
1 North Central Avenue
Phoenix, Arizona 85004

05004442700



Barbarossa Mining Company
3000 Custer Road #270-382
Plano, Texas 75075


NORTH TEXAS TX PDDC
DALLAS TX 750
30 AUG 2012 PM 3 L



RECEIVED
BLM AZ STATE OFFICE
2012 SEP -5 P 1:39
PHOENIX, ARIZONA

Bureau of Land Management
Arizona State Office
1 North Central Avenue
Phoenix, Arizona 85004

85004442700



Amc 268063

259412

277715

Barbarossa Mining Company
3000 Custer Road #270-382
Plano, Texas 75075

Bureau of Land Management
Arizona State Office
One North Central, Suite 800
Phoenix, AZ 85004


December 26, 2011

Re: AMC 268073-74
AMC 269416-21 *-should read Amc 259416-21*
AMC 277715-16

Dear Sirs:

Enclosed please find an Affidavit of Performance of Annual Work. Please file it and return it to the above address. Also please find enclosed \$100.00 for the filing fee.

Sincerely,



John Carpenter, Trustee

cc: JC
Enclosures

TIMELY FILED

RECORDS MANAGEMENT

2012 JAN -3 PM 2:50

RECEIVED
BILL J. ... OFFICE

ENTERED INTO COMPUTER

AT 1/18/12

Barbarossa Mining Company
3000 Custer Road #270-382
Plano, Texas 75075

RECEIVED
BLM AZ STATE OFFICE

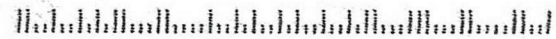
2012 JAN -3 PM 2:50

PHOENIX, ARIZONA



Bureau of Land Management
Arizona State Office
1 North Central Avenue
Phoenix, Arizona 85004

85004442700



When Recorded Return Document to:

John Carpenter, Trustee
Barbarossa Mining Co.
3000 Custer Road #270-382
Plano, Texas 75075

Check here is this is a change of address.

Telephone: _____

E-mail address: _____

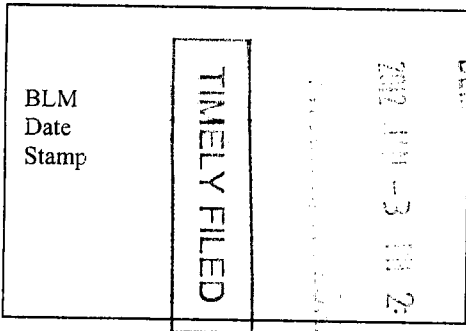
AFFIDAVIT OF PERFORMANCE OF ANNUAL WORK

1. State of Texas, County of Collin ss:

2.1 (Name) John Carpenter, trustee

3. Whose business address is 3000 Custer Road #270-382

City Plano County Collin



RECORDED
2002 JUN -3 11 2:50

State Texas Zip 75075 being duly sworn, depose and say that I am a citizen of the United States, more than eighteen years of age, and that all of the facts set forth in this affidavit, subject to the provisions and penalties of 18 U.S.C. 1001 pertaining to the filing of false, fictitious, or fraudulent statements with the United States, are true and correct according to the best of my knowledge, information and belief.

4. Owner's name and address (If not shown in Items 1-3 above). _____

Barbarossa Mining Co., 3000 Custer Road #270-382, Plano, Texas 75075

5. That I am personally acquainted with the mining claim(s). The work and improvements were made by and at the expense of the owner(s) of said claim(s). Said contiguous group of claims, listed on this document, are situated in the

Troy (optional) Mining District; Gila County, Arizona.

Line No.	AMC NUMBER	CLAIM/SITE NAME	COUNTY RECORDER DATA (If available)	TWP	RNG	SEC
1	268073	DSM #11	699/66	T2S	R14E	25
2	268074	DSM #12	699/67	T2S	R14E	25
3	259416	Barbarossa #5	675/575-82	T3S	R15E	31
4	259417	Barbarossa #6	675/575-82	T3S	R15E	31
5	259418	Barbarossa #7	675/575-82	T3S	R15E	31
6	259419	Barbarossa #8	675/575-82	T3S	R15E	31

BLM
Date
Stamp

TIMELY FILED

NOV 7 2011 3 41 25

RECEIVED

7	259420	Barbarossa #9	675/575-82	T3S	R15E	31
8	259421	Barbarossa #10	675/575-82	T3S	R15E	31
9	277715	Barbarossa #11	721/508-09	T3S	R15E	31
10	277716	Barbarossa #12	721/508-09	T3S	R15E	31

6. That between the dates starting at 12 o'clock noon on September 1, 20 10 and ending at 12 o'clock noon on September 1, 20 11 at least \$ 1000.00 dollars worth of work and improvements were done and performed upon said claim(s) or upon one or more of a contiguous group of claims for the benefit of all, wholly or partly outside of a contiguous group of claims for the benefit of all, not including the location work.

7. That the following persons were employed to perform the work and improvements described herein: _____
Custom Milling Services

8. That the work and improvements performed were: Drilling and removal of samples


9. Dated: 12-28-11 Signature: John Carpenter, Jr.

SUBSCRIBED AND SWORN TO before me, a Notary Public, this 28 day of Dec. 20 11

By: Lisa Halverson

Notary Public State of Texas


My Commission Expires June 19, 2012



Bureau of Land Management
 Arizona State Office
www.az.blm.gov

No. of Claims: 10 x \$10 = 100
 Check No.: 1277 Init. MLL
 Receipt No.: 2493351
 For BLM Use Only

Barbarossa Mining Company
3000 Custer Road #270-382
Plano, Texas 75075



U.S. POSTAGE
PAID
DALLAS, TX
75260
DEC 30, 11
AMOUNT

1000

85004

\$0.44
00096319-26

RECEIVED
BLM AZ STATE OFFICE

2012 JAN -3 PM 2:50

PHOENIX, ARIZONA

Bureau of Land Management
Arizona State Office
1 North Central Avenue
Phoenix, Arizona 85004

85004442700



United States Department of the Interior
 Bureau of Land Management
 LANDS/RECREATION & PLANNING
 ONE N CENTRAL AVE
 PHOENIX, AZ 85004 -2203
 Phone: 602-417-9200

Receipt

No:

2493351

Transaction #: 2570212	
Date of Transaction: 01/04/2012	
CUSTOMER:	
BARBAROSSA MINING CO 3000 CUSTER RD # 270-382 PLANO, TX 75075-4422 US	

LINE #	QTY	DESCRIPTION	REMARKS	UNIT PRICE	TOTAL
1	1.00	LOCATABLE MINERALS / MINING CLAIMS-NOT NEW-UNADJUD, ONE AUTH NO. ONLY / MINING CLAIM MONEY RECEIVED CASES: AMC268073/\$100.00	POL 2011/10	- n/a -	100.00
TOTAL:					\$100.00

PAYMENT INFORMATION					
1	AMOUNT:	100.00	POSTMARKED:	N/A	
	TYPE:	CHECK	RECEIVED:	01/04/2012	
	CHECK NO:	20376025127			
	NAME:	BARBAROSSA MINING CO CARPENTER, JOHN 3000 CUSTER RD # 270-382 PLANO TX 75075-4422 US			

REMARKS

This receipt was generated by the automated BLM Collections and Billing System and is a paper representation of a portion of the official electronic record contained therein.

UNITED STATES
DEPARTMENT OF THE INTERIOR
BUREAU OF LAND MANAGEMENT

MAINTENANCE FEE WAIVER CERTIFICATION

AMC 277715
FORM APPROVED
OMB NO. 1004-0114
Expires: August 31, 2013

SEE INSTRUCTIONS ON PAGE 2

631 AMC 259412
AMC 268063

- This small miner waiver is filed for the assessment year beginning on September 1, 2011 and ending on September 1, 2012.
- The undersigned and all related parties owned ten or fewer mining claims, mill, or tunnel sites located and maintained on Federal lands in the United States of America on September 1, 2011.
- The undersigned have performed the assessment work required by law for each mining claim listed prior to filing this waiver and understand that by filing this form, an affidavit of assessment work must be recorded by the December 30th following the filing of this waiver.
- The undersigned understand that if the assessment work obligation has not yet come due under 30 U.S.C. 28 (for those claims in their first assessment year only), a notice of intent to hold reciting this condition must be recorded by the December 30th following the filing of this waiver.
- The undersigned understand that mill and tunnel sites may also be listed upon this waiver and be waived from payment of the maintenance fee, and that a notice of intent to hold for these sites is required to be recorded by the December 30th immediately following the filing of this waiver.
- The undersigned understand and acknowledge that pursuant to 43 U.S.C. 1212 and 18 U.S.C. 1001, the filing or recording of a false, fictitious, or fraudulent document with the Bureau of Land Management may result in a fine of up to \$250,000, a prison term not to exceed five years, or both.
- The mining claims, mill or tunnel sites for which this waiver from payment of the maintenance fees is requested are:

CLAIM OR SITE NAME	BLM RECORDATION SERIAL NUMBER
1. DSM #11-12	✓ AMC 268073-74
2. Barbarossa #5-10	AMC 259416-21
3. Barbarossa #11-12	AMC 277715-16
4.	
5.	
6.	
7.	
8.	
9.	
10.	

The owner(s) (claimants) of the above mining claims and sites are:

Barbarossa Mining Co., John Carpenter, trustee
 (Owner's Name - Please Print)

14902 Preston Road #404-338
 (Street or P.O. Box)

Dallas Tx 75254
 (City) (State) (Zip Code)

John Carpenter, trustee
 (Owner's Signature)

 (Owner's Name - Please Print)

 (Street or P.O. Box)

 (City) (State) (Zip Code)

 (Owner's Signature)

 (Owner's Name - Please Print)

 (Street or P.O. Box)

 (City) (State) (Zip Code)

 (Owner's Signature)

RE 9-8-11
 ENTERED IN COMPUTER

RECEIVED
 BLM STATE OFFICE
 2011 SEP -2 P 12:16
 PHOENIX, ARIZONA

Timely Filed

(Owner's Name - Please Print)	(Owner's Signature)		
(Street or P.O. Box)	(City)	(State)	(Zip Code)
(Owner's Name - Please Print)	(Owner's Signature)		
(Street or P.O. Box)	(City)	(State)	(Zip Code)
(Owner's Name - Please Print)	(Owner's Signature)		
(Street or P.O. Box)	(City)	(State)	(Zip Code)
(Owner's Name - Please Print)	(Owner's Signature)		
(Street or P.O. Box)	(City)	(State)	(Zip Code)

Title 18 U.S.C. Section 1001 and Title 43 U.S.C. Section 1212 makes it a crime for any person knowingly and willfully to make to any department or agency of the United States any false, fictitious or fraudulent statements or representations as to any matter within its jurisdiction.

INSTRUCTIONS

1. This certification is made under the provisions of §1744 of Title 43 and § 28-28k of Title 30 of the United States Code; and the regulations thereunder (43 CFR Part 3830).
2. The claimant(s) must fill in the dates in paragraph 1 for the beginning and ending of the assessment year for which this waiver is sought.
3. The claimant(s) must fill in the date in paragraph 2 for the beginning of the assessment year for which this waiver is sought.
4. All claim and site names and Bureau of Land Management (BLM) serial numbers must be listed for the mining claims, mill sites, and tunnel sites for which the waiver is sought.
5. All owners of the mining claims, mill sites, and tunnel sites and their addresses must be given.
6. This waiver form must be signed by all the claimants or their designated agent, in original form. If an agent is designated, a notarized designation of agent, signed by all of the claimants with proper address given, must be submitted with this waiver.
7. This form must be filed no later than September 1st for the upcoming assessment year in the BLM State Office where the mining claims or sites are recorded, or the waiver cannot be granted by the BLM. (Example: To obtain a waiver for the assessment year 2012, which begins on September 1, 2011, you must qualify for and file for a waiver no later than September 1, 2011, in the proper BLM State Office.)
8. For all mining claims which require assessment work, you must record an affidavit of labor on or before the December 30th immediately following the filing of this waiver. For all other mining claims or sites waived, you must record a notice of intent to hold on or before the December 30th immediately following the filing of this waiver.
9. Mill and tunnel sites may also be listed upon this waiver and be waived from payment of the maintenance fee. A notice of intent to hold for these sites is required to be filed by the December 30th following the filing of this waiver.

FOR OFFICIAL USE ONLY

RECEIVED
BLM STATE OFFICE
DENIX, ARIZONA
SEP - 2 P 12: 16

Barbarossa Mining Company
14902 Preston Road #404-338
Dallas, Texas 75254


Bureau of Land Management
Arizona State Office
1 North Central Avenue
Phoenix, Arizona 85004

August 30, 2011

Dear Sirs:

Enclosed please find an original and one copy of a Maintenance Fee Payment Waiver. Please file them and return the copy to the above address.

Sincerely,


John Carpenter, Trustee

cc: JC
Enclosures

RECEIVED
BLM AZ STATE OFFICE
2011 SEP -2 P 12:16
PHOENIX, ARIZONA

Barbarossa Mining Company
14902 Preston Road #404-338
Dallas, Texas 75254

NORTH TEXAS FDC
DALLAS TX 750
30 AUG 2011 PM 11 L



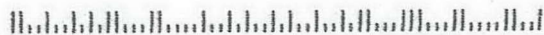
Bureau of Land Management
Arizona State Office
1 North Central Avenue
Phoenix, Arizona 85004

PHOENIX, ARIZONA

2011 SEP -2 P 12:16

RECEIVED
BLM AZ STATE OFFICE

85004442700



AMC 268063

AMC 277715

AMC 259412

Barbarossa Mining Company
14902 Preston Road #404-338
Dallas, Texas 75254

Bureau of Land Management
Arizona State Office
One North Central, Suite 800
Phoenix, AZ 85004


December 26, 2010

Re: AMC 268073-74
AMC 269416-21
AMC 277715-16

Dear Sirs:

Enclosed please find an Affidavit of Performance of Annual Work. Please file it and return it to the above address. Also please find enclosed \$100.00 for the filing fee.

Sincerely,



John Carpenter, Trustee

cc: JC
Enclosures

PHOENIX, ARIZONA

JAN 4 2011

RECEIVED
BLM AZ STATE OFFICE

ENTERED INTO COMPUTER

JAN 20 2011

Cm

When Recorded Return Document to:

John Carpenter, Trustee
Barbarossa Mining Co.
14902 Preston Road #404-338
Dallas, Texas 75254

Check here is this is a change of address.

Telephone: _____

E-mail address: _____


AFFIDAVIT OF PERFORMANCE OF ANNUAL WORK

1. State of Texas, County of Dallas ss:

2. I (Name) John Carpenter, trustee

3. Whose business address is 14902 Preston Road #404-338

City Dallas County Dallas



State Texas Zip 75254 being duly sworn, depose and say that I am a citizen of the United States, more than eighteen years of age, and that all of the facts set forth in this affidavit, subject to the provisions and penalties of 18 U.S.C. 1001 pertaining to the filing of false, fictitious, or fraudulent statements with the United States, are true and correct according to the best of my knowledge, information and belief.


4. Owner's name and address (if not shown in Items 1-3 above). _____

Barbarossa Mining Co., 14902 Preston Road #404-338, Dallas, Texas 75254

5. That I am personally acquainted with the mining claim(s). The work and improvements were made by and at the expense of the owner(s) of said claim(s). Said contiguous group of claims, listed on this document, are situated in the

Troy (optional) Mining District; Gila County, Arizona.

Line No.	AMC NUMBER	CLAIM/SITE NAME	COUNTY RECORDER DATA (If available)	TWP	RNG	SEC
✓ 1	268073	DSM #11	699/66	T2S	R14E	25
✓ 2	268074	DSM #12	699/67	T2S	R14E	25
✓ 3	259416	Barbarossa #5	675/575-82	T3S	R15E	31
✓ 4	259417	Barbarossa #6	675/575-82	T3S	R15E	31
✓ 5	259418	Barbarossa #7	675/575-82	T3S	R15E	31
✓ 6	259419	Barbarossa #8	675/575-82	T3S	R15E	31



7	259420	Barbarossa #9	675/575-82	T3S	R15E	31
8	259421	Barbarossa #10	675/575-82	T3S	R15E	31
9	277715	Barbarossa #11	721/508-09	T3S	R15E	31
10	277716	Barbarossa #12	721/508-09	T3S	R15E	31

6. That between the dates starting at 12 o'clock noon on September 1, 20 09 and ending at 12 o'clock noon on September 1, 20 10 at least \$ 1000.00 dollars worth of work and improvements were done and performed upon said claim(s) or upon one or more of a contiguous group of claims for the benefit of all, wholly or partly outside of a contiguous group of claims for the benefit of all, not including the location work.

7. That the following persons were employed to perform the work and improvements described herein: _____
Jerry Peavler

8. That the work and improvements performed were: collecting samples and assaying

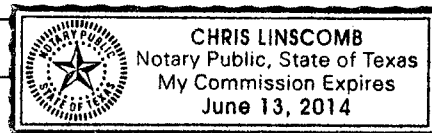
9. Dated: 12-29-10 Signature: [Signature]

SUBSCRIBED AND SWORN TO before me, a Notary Public, this 29th day of Dec 20 10

By: [Signature] Chris Linscomb

Notary Public State of Texas

My Commission Expires 6/13/2014



Bureau of Land Management
 Arizona State Office
www.az.blm.gov

No. of Claims: 10 x \$10 = 100
 Check No.: 3996 Init. JML
 Receipt No.: 2273502
 For BLM Use Only

United States Department of the Interior
 Bureau of Land Management
 LANDS/RECREATION & PLANNING
 ONE N CENTRAL AVE
 PHOENIX, AZ 85004 -2203
 Phone:

Receipt

No:

2273502

Transaction #: 2345305	
Date of Transaction: 01/05/2011	
CUSTOMER:	
JOHN CARPENTER 14902 PRESTON RD STE 404-338 DALLAS, TX 75254-9191 US	

LINE #	QTY	DESCRIPTION	REMARKS	UNIT PRICE	TOTAL
1	1.00	LOCATABLE MINERALS / MINING CLAIMS-NOT NEW-UNADJUD, ONE AUTH NO. ONLY / MINING CLAIM MONEY RECEIVED CASES: AMC268073/\$100.00	POL 2010/10	- n/a -	100.00
TOTAL:					\$100.00

PAYMENT INFORMATION					
1	AMOUNT:	100.00	POSTMARKED:	12/29/2010	
	TYPE:	CHECK	RECEIVED:	01/04/2011	
	CHECK NO:	18258333996			
	NAME:	BARBAROSSA MINING CO 14902 PRESTON RD STE 404-338 DALLAS TX 75254-9191 US			

REMARKS

This receipt was generated by the automated BLM Collections and Billing System and is a paper representation of a portion of the official electronic record contained therein.

Barbarossa Mining Company
14902 Preston Road #404-338
Dallas, Texas 75254



1000

85004

U.S. POSTAGE
PAID
RICHARDSON, TX
75080
DEC 29, 2010
AMOUNT

\$0.44
00036398-13

Bureau of Land Management
Arizona State Office
1 North Central Avenue
Phoenix, Arizona 85004

85004442700



UNITED STATES
DEPARTMENT OF THE INTERIOR
BUREAU OF LAND MANAGEMENT

626

Amc 259412
Amc 277715
FORM APPROVED
OMB NO. 1004-0114
Expires: February 28, 2010

MAINTENANCE FEE WAIVER CERTIFICATION

Amc 268063

SEE INSTRUCTIONS ON PAGE 2

1. This small miner waiver is filed for the assessment year beginning at noon on September 1, 2010 and ending at noon on September 1, 2011
2. The undersigned and all related parties owned ten or fewer mining claims, mill, or tunnel sites located and maintained on Federal lands in the United States of America on September 1, 2010
3. The undersigned have performed the assessment work required by law for each mining claim listed prior to filing this waiver and understand that by filing this form; an affidavit of assessment work must be recorded by the December 30th following the filing of this waiver.
4. The undersigned understand that if the assessment work obligation has not yet come due under 30 U.S.C. 28 (for those claims in their first assessment year only); a notice of intent to hold reciting this condition must be recorded by the December 30th following the filing of this waiver.
5. The undersigned understand that mill and tunnel sites may also be listed upon this waiver and be waived from payment of the maintenance fee; and that a notice of intent to hold for these sites is required to be recorded by the December 30th immediately following the filing of this waiver.
6. The undersigned understand and acknowledge that pursuant to 43 U.S.C. 1212 and 18 U.S.C. 1001; the filing or recording of a false, fictitious, or fraudulent document with the Bureau of Land Management may result in a fine of up to \$250,000, a prison term not to exceed five years, or both.
7. The mining claims, mill or tunnel sites for which this waiver from payment of the maintenance fees is requested are:

CLAIM OR SITE NAME	BLM RECORDATION SERIAL NUMBER
1. DSM #11-12	✓ AMC 268073-74
2. Barbarossa #5-10	AMC 259416-21
3. Barbarossa #11-12	AMC 277715-16
4.	
5.	
6.	
7.	
8.	
9.	
10.	

The owner(s) (claimants) of the above mining claims and sites are:

Barbarossa Mining Co., John Carpenter, trustee

(Owner's Name - Please Print)

John Carpenter
(Owner's Signature)

, trustee

14902 Preston Road #404-338

(Street or P.O. Box)

Address Updated
ENTERED INTO COMPUTER
SEP 24 2010 PB

Dallas

Tx

75254

(City)

(State)

(Zip Code)

(Owner's Name - Please Print)

(Owner's Signature)

(Street or P.O. Box)

(City)

(State)

(Zip Code)

(Owner's Name - Please Print)

(Owner's Signature)

(Street or P.O. Box)

(City)

(State)

(Zip Code)

RECEIVED
BLM 47 STATE OFFICE
PHOENIX, ARIZONA
SEP - 3 2 48

ENTERED INTO COMPUTER 10/pb

9/19/10 AT

(Owner's Name - Please Print)

(Owner's Signature)

(Street or P.O. Box)

(City)

(State)

(Zip Code)

(Owner's Name - Please Print)

(Owner's Signature)

(Street or P.O. Box)

(City)

(State)

(Zip Code)

(Owner's Name - Please Print)

(Owner's Signature)

(Street or P.O. Box)

(City)

(State)

(Zip Code)

(Owner's Name - Please Print)

(Owner's Signature)

(Street or P.O. Box)

(City)

(State)

(Zip Code)

Title 18 U.S.C. Section 1001 and Title 43 U.S.C. Section 1212 makes it a crime for any person knowingly and willfully to make to any department or agency of the United States any false, fictitious or fraudulent statements or representations as to any matter within its jurisdiction.

INSTRUCTIONS

1. This certification is made under the provisions of §1744 of Title 43 and § 28-28k of Title 30 of the United States Code; and the regulations thereunder (43 CFR Part 3830).
2. The claimant(s) must fill in the dates in paragraph 1 for the beginning and ending of the assessment year for which this waiver is sought.
3. The claimant(s) must fill in the date in paragraph 2 for the beginning of the assessment year for which this waiver is sought.
4. All claim and site names and Bureau of Land Management (BLM) serial numbers must be listed for the mining claims, mill sites, and tunnel sites for which the waiver is sought.
5. All owners of the mining claims, mill sites, and tunnel sites and their addresses must be given.
6. This waiver form must be signed by all the claimants or their designated agent, in original form. If an agent is designated, a notarized designation of agent, signed by all of the claimants with proper address given, must be submitted with this waiver.
7. This form must be filed no later than September 1st for the upcoming assessment year in the BLM State Office where the mining claims or sites are recorded, or the waiver cannot be granted by the BLM. (Example: to obtain a waiver for the assessment year 2000, which begins at noon on September 1, 1999, you must qualify for and file for a waiver no later than September 1, 1999, in the proper BLM State Office).
8. For all mining claims which require assessment work, you must record an affidavit of labor on or before the December 30th immediately following the filing of this waiver. For all other mining claims or sites waived, you must record a notice of intent to hold on or before the December 30th immediately following the filing of this waiver.
9. Mill and tunnel sites may also be listed upon this waiver and be waived from payment of the maintenance fee. A notice of intent to hold for these sites is required to be filed by the December 30th following the filing of this waiver.

FOR OFFICIAL USE ONLY

X-TRA COPY

UNITED STATES
DEPARTMENT OF THE INTERIOR
BUREAU OF LAND MANAGEMENT

FORM APPROVED
OMB NO. 1004-0114
Expires: February 28, 2010

MAINTENANCE FEE WAIVER CERTIFICATION

SEE INSTRUCTIONS ON PAGE 2

1. This small miner waiver is filed for the assessment year beginning at noon on September 1, 2010 and ending at noon on September 1, 2011
2. The undersigned and all related parties owned ten or fewer mining claims, mill, or tunnel sites located and maintained on Federal lands in the United States of America on September 1, 2010
3. The undersigned have performed the assessment work required by law for each mining claim listed prior to filing this waiver and understand that by filing this form; an affidavit of assessment work must be recorded by the December 30th following the filing of this waiver.
4. The undersigned understand that if the assessment work obligation has not yet come due under 30 U.S.C. 28 (for those claims in their first assessment year only); a notice of intent to hold reciting this condition must be recorded by the December 30th following the filing of this waiver.
5. The undersigned understand that mill and tunnel sites may also be listed upon this waiver and be waived from payment of the maintenance fee; and that a notice of intent to hold for these sites is required to be recorded by the December 30th immediately following the filing of this waiver.
6. The undersigned understand and acknowledge that pursuant to 43 U.S.C. 1212 and 18 U.S.C. 1001; the filing or recording of a false, fictitious, or fraudulent document with the Bureau of Land Management may result in a fine of up to \$250,000, a prison term not to exceed five years, or both.
7. The mining claims, mill or tunnel sites for which this waiver from payment of the maintenance fees is requested are:

CLAIM OR SITE NAME	BLM RECORDATION SERIAL NUMBER
1. DSM #11-12	AMC 268073-74
2. Barbarossa #5-10	AMC 259416-21
3. Barbarossa #11-12	AMC 277715-16
4.	
5.	
6.	
7.	
8.	
9.	
10.	

The owner(s) (claimants) of the above mining claims and sites are:

Barbarossa Mining Co., John Carpenter, trustee
 (Owner's Name - Please Print)

14902 Preston Road #404-338
 (Street or P.O. Box)

Dallas Tx 75254
 (City) (State) (Zip Code)

John Carpenter
 (Owner's Signature), trustee

(Owner's Name - Please Print)

(Street or P.O. Box)

(City) (State) (Zip Code)

(Owner's Name - Please Print)

(Street or P.O. Box)

(City) (State) (Zip Code)

(Owner's Signature)

(Owner's Signature)

RECEIVED
 BLM STATE OFFICE
 PHOENIX, ARIZONA
 2010 SEP -3 P 4:48

(Owner's Name - Please Print)	(Owner's Signature)		
(Street or P.O. Box)	(City)	(State)	(Zip Code)
(Owner's Name - Please Print)	(Owner's Signature)		
(Street or P.O. Box)	(City)	(State)	(Zip Code)
(Owner's Name - Please Print)	(Owner's Signature)		
(Street or P.O. Box)	(City)	(State)	(Zip Code)
(Owner's Name - Please Print)	(Owner's Signature)		
(Street or P.O. Box)	(City)	(State)	(Zip Code)

Title 18 U.S.C. Section 1001 and Title 43 U.S.C. Section 1212 makes it a crime for any person knowingly and willfully to make to any department or agency of the United States any false, fictitious or fraudulent statements or representations as to any matter within its jurisdiction.

INSTRUCTIONS

1. This certification is made under the provisions of §1744 of Title 43 and § 28-28k of Title 30 of the United States Code, and the regulations thereunder (43 CFR Part 3830).
2. The claimant(s) must fill in the dates in paragraph 1 for the beginning and ending of the assessment year for which this waiver is sought.
3. The claimant(s) must fill in the date in paragraph 2 for the beginning of the assessment year for which this waiver is sought.
4. All claim and site names and Bureau of Land Management (BLM) serial numbers must be listed for the mining claims, mill sites, and tunnel sites for which the waiver is sought.
5. All owners of the mining claims, mill sites, and tunnel sites and their addresses must be given.
6. This waiver form must be signed by all the claimants or their designated agent, in original form. If an agent is designated, a notarized designation of agent, signed by all of the claimants with proper address given, must be submitted with this waiver.
7. This form must be filed no later than September 1st for the upcoming assessment year in the BLM State Office where the mining claims or sites are recorded, or the waiver cannot be granted by the BLM. (Example: to obtain a waiver for the assessment year 2000, which begins at noon on September 1, 1999, you must qualify for and file for a waiver no later than September 1, 1999, in the proper BLM State Office).
8. For all mining claims which require assessment work, you must record an affidavit of labor on or before the December 30th immediately following the filing of this waiver. For all other mining claims or sites waived, you must record a notice of intent to hold on or before the December 30th immediately following the filing of this waiver.
9. Mill and tunnel sites may also be listed upon this waiver and be waived from payment of the maintenance fee. A notice of intent to hold for these sites is required to be filed by the December 30th following the filing of this waiver.

FOR OFFICIAL USE ONLY


Barbarossa Mining Company
14902 Preston Road #404-338
Dallas, Texas 75254

RECEIVED
FLM AZ STATE OFFICE

2010 SEP -3 P 2:48

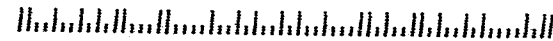
PHOENIX, ARIZONA

NORTH TEXAS P&DC
DALLAS TX 750
51 AUG 2010 PM 10:1



Bureau of Land Management
Arizona State Office
1 North Central Avenue
Phoenix, Arizona 85004

05004441496



Barbarossa Mining Company
14902 Preston Road #404-338
Dallas, Texas 75254


Bureau of Land Management
Arizona State Office
1 North Central Avenue
Phoenix, Arizona 85004

August 30, 2010

Dear Sirs:

Enclosed please find an original and one copy of a
Maintenance Fee Payment Waiver. Please file them and
return the copy to the above address.

Sincerely,


John Carpenter, Trustee

cc: JC
Enclosures

RECEIVED
BLM ARIZONA STATE OFFICE
2010 SEP -3 P 2:48
PHOENIX, ARIZONA

Customer Name Update **reen**

System ID:MC

Name: BARBAROSSA MNG CO

Lookup

Proprietor #: 4817

Renumber To:

Category: C - CORPORATION

Address: 14902 PRESTON RD # 404-338

City: DALLAS

State: TX

Zip: 752549191

Address Updated
ENTERED INTO COMPUTER

SEP 24 2010 *RB*

Save

Save/Override DataFlux

Delete

Renumber

Customer details successfully saved for Customer Id 4817

List of Proprietors

BARBAROSSA MNG CO[4817], 14902 PRESTON RD, , DALLAS, TX, 752549191, C, MATCHED

↑ Previous Address

Select

Cancel


Barbarossa Mining Company
14902 Preston Road #404-338
Dallas Texas 75254

RECEIVED
BLM AZ STATE OFFICE

2010 SEP -3 P 2:48

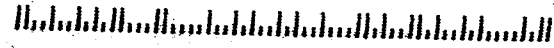
PHOENIX, ARIZONA

NORTH TEXAS P&DC
DALLAS TX 750
31 AUG 2010 PM 10:1



Bureau of Land Management
Arizona State Office
1 North Central Avenue
Phoenix, Arizona 85004

85004441499



When Recorded Return Document to:

John Carpenter, Trustee
Barbarossa Mining Co.
14902 Preston Road, Suite 404-338
Dallas, Texas 75254

AMC 268063
259412
277715

Check here is this is a change of address.

Telephone: _____

E-mail address: _____

AFFIDAVIT OF PERFORMANCE OF ANNUAL WORK

RECEIVED
BLM AZ STATE OFFICE
2010 JAN -5 A 8:00
PHOENIX, ARIZONA
BLM
Date
Stamp

1. State of Texas, County of Dallas ss:
2. I (Name) John Carpenter, trustee
3. Whose business address is 14902 Preston Road
Suite 404-338
City Dallas County Dallas

State Texas Zip 75254 being duly sworn, depose and say that I am a citizen of the United States, more than eighteen years of age, and that all of the facts set forth in this affidavit, subject to the provisions and penalties of 18 U.S.C. 1001 pertaining to the filing of false, fictitious, or fraudulent statements with the United States, are true and correct according to the best of my knowledge, information and belief.

4. Owner's name and address (If not shown in Items 1-3 above).
Barbarossa Mining Co., 14902 Preston Road, Suite 404-338, Dallas, Texas 75254

5. That I am personally acquainted with the mining claim(s). The work and improvements were made by and at the expense of the owner(s) of said claim(s). Said contiguous group of claims, listed on this document, are situated in the

Troy (optional) Mining District; Gila County, Arizona.

Line No.	AMC NUMBER	CLAIM/SITE NAME	COUNTY RECORDER DATA (If available)	TWP	RNG	SEC
1	268073	DSM #11	699/66	T2S	R14E	25
2	268074	DSM #12	699/67	T2S	R14E	25
3	259416	Barbarossa #5	675/575-82	T3S	R15E	31
4	259417	Barbarossa #6	675/575-82	T3S	R15E	31
5	259418	Barbarossa #7	675/575-82	T3S	R15E	31
6	259419	Barbarossa #8	675/575-82	T3S	R15E	31



AFFIDAVIT OF PERFORMANCE OF ANNUAL WORK – page 2

2009

RECEIVED
BLM AZ STATE OFFICE
2009 JAN -5 A 8:00
PHOENIX, ARIZONA
BLM
Date
Stamp

7	259420	Barbarossa #9	675/575-82	T3S	R15E	31
8	259421	Barbarossa #10	675/575-82	T3S	R15E	31
9	277715	Barbarossa #11	721/508-09	T3S	R15E	31
10	277716	Barbarossa #12	721/508-09	T3S	R15E	31

6. That between the dates starting at 12 o'clock noon on September 1, 20 08 and ending at 12 o'clock noon on September 1, 20 09 at least \$ 1000.00 dollars worth of work and improvements were done and performed upon said claim(s) or upon one or more of a contiguous group of claims for the benefit of all, wholly or partly outside of a contiguous group of claims for the benefit of all, not including the location work.

7. That the following persons were employed to perform the work and improvements described herein: Johann Krebbs

8. That the work and improvements performed were: obtaining samples and assaying

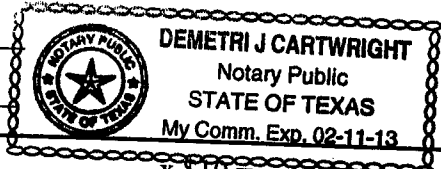
9. Dated 29 Dec 09 Signature: John W Carpenter

SUBSCRIBED AND SWORN TO before me, a Notary Public, this 29th day of December 20 09

By: Demetri Cartwright

Notary Public State of Texas

My Commission Expires 2-11-13



No. of Claims: _____ x \$10 = _____
 Check No.: _____ Init. _____
 Receipt No.: _____
 For BLM Use Only

Bureau of Land Management
 Arizona State Office
www.az.blm.gov

Barbarossa Mining Company
14902 Preston Road
Suite 404, LB 338
Dallas, Texas 75254

Bureau of Land Management
Arizona State Office
One North Central, Suite 800
Phoenix, AZ 85004

December 26, 2009

Re: AMC 268073-74
AMC 269416-21
AMC 277715-16

Dear Sirs:

Enclosed please find an Affidavit of Performance of Annual Work. Please file it and return it to the above address. Also please find enclosed \$100.00 for the filing fee.

Sincerely,


John Carpenter, Trustee

cc: JC
Enclosures

RECEIVED
BLM AZ STATE OFFICE
2010 JAN -5 A 8:01
PHOENIX, ARIZONA

ENTERED
JAN 11 2010
D99

Barbarossa Mining Company
14902 Preston Rd.
Suite 404, LB 338
Dallas, TX 75254




Bureau of Land Management
Arizona State Office
One North Central, Suite 800
Phoenix, AZ 85004

6500484427

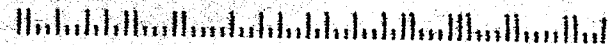


Barbara ROSSA Mining Company
14902 Preston Rd.
Suite 404, LB 338
Dallas, TX 75254



Bureau of Land Management
Arizona State Office
One North Central, Suite 800
Phoenix, AZ 85004

6500434427



United States Department of the Interior
Bureau of Land Management
 BUSINESS & SUPPORT SVCS DIV
 ONE N CENTRAL AVE SUITE 800
 PHOENIX, AZ 85004 -4427
 Phone: (602) 417-9200

Receipt

No: 2065660

Transaction #: 2132094	
Date of Transaction: 01/07/2010	
CUSTOMER:	JOHN CARPENTER, TRUSTEE 14902 PRESTON RD STE 404-338 DALLAS, TX 75254-9191 US

LINE #	QTY	DESCRIPTION	REMARKS	UNIT PRICE	TOTAL
1	1.00	LOCATABLE MINERALS / MINING CLAIMS-NOT NEW-UNADJUD, ONE AUTH NO. ONLY / MINING CLAIM MONEY RECEIVED CASES: AMC268073/\$100.00	POL-10	- n/a -	100.00
TOTAL:					\$100.00

PAYMENT INFORMATION					
1	AMOUNT:	100.00	POSTMARKED:	12/30/2009	
	TYPE:	CHECK	RECEIVED:	01/05/2010	
	CHECK NO:	09-918318392			
	NAME:	BARBAROSSA MINING CO 14902 PRESTON RD STE 404-338 DALLAS TX 75254-9191 US			

REMARKS

This receipt was generated by the automated BLM Collections and Billing System and is a paper representation of a portion of the official electronic record contained therein.

UNITED STATES
DEPARTMENT OF THE INTERIOR
BUREAU OF LAND MANAGEMENT

AMC 27715

AMC 259412 566

MAINTENANCE FEE WAIVER CERTIFICATION

A.H.

FORM APPROVED
OMB NO. 1004-0114
Expires: February 28, 2010

SEE INSTRUCTIONS ON PAGE 2

AMC 268063

- This small miner waiver is filed for the assessment year beginning at noon on September 1, 2009 and ending at noon on September 1, 2010
- The undersigned and all related parties owned ten or fewer mining claims, mill, or tunnel sites located and maintained on Federal lands in the United States of America on September 1, 2009
- The undersigned have performed the assessment work required by law for each mining claim listed prior to filing this waiver and understand that by filing this form; an affidavit of assessment work must be recorded by the December 30th following the filing of this waiver.
- The undersigned understand that if the assessment work obligation has not yet come due under 30 U.S.C. 28 (for those claims in their first assessment year only); a notice of intent to hold reciting this condition must be recorded by the December 30th following the filing of this waiver.
- The undersigned understand that mill and tunnel sites may also be listed upon this waiver and be waived from payment of the maintenance fee; and that a notice of intent to hold for these sites is required to be recorded by the December 30th immediately following the filing of this waiver.
- The undersigned understand and acknowledge that pursuant to 43 U.S.C. 1212 and 18 U.S.C. 1001; the filing or recording of a false, fictitious, or fraudulent document with the Bureau of Land Management may result in a fine of up to \$250,000, a prison term not to exceed five years, or both.
- The mining claims, mill or tunnel sites for which this waiver from payment of the maintenance fees is requested are:

CLAIM OR SITE NAME	BLM RECORDATION SERIAL NUMBER
1. DSM #11-12	AMC 268073-74
2. Barbarossa #5-10	AMC 259416-21
3. Barbarossa #11-12	AMC 277715-16
4.	
5.	
6.	
7.	
8.	
9.	
10.	

TIMELY FILED

PHOENIX, ARIZONA

2009 SEP -3 P 2:01

RECEIVED
BLM STATE OFFICE

The owner(s) (claimants) of the above mining claims and sites are:

Barbarossa Mining Co., John Carpenter, trustee
 (Owner's Name - Please Print)

13410 Preston Road #133
 (Street or P.O. Box)

Dallas Tx 75240
 (City) (State) (Zip Code)

by: *John Carpenter*
 (Owner's Signature) trustee

(Owner's Name - Please Print)

(Owner's Signature)

(Street or P.O. Box)

(City) (State) (Zip Code)

(Owner's Name - Please Print)

(Owner's Signature)

(Street or P.O. Box)

(City) (State) (Zip Code)



(Owner's Name - Please Print)

(Owner's Signature)

(Street or P.O. Box)

(City)

(State)

(Zip Code)

(Owner's Name - Please Print)

(Owner's Signature)

(Street or P.O. Box)

(City)

(State)

(Zip Code)

(Owner's Name - Please Print)

(Owner's Signature)

(Street or P.O. Box)

(City)

(State)

(Zip Code)

(Owner's Name - Please Print)

(Owner's Signature)

(Street or P.O. Box)

(City)

(State)

(Zip Code)

Title 18 U.S.C. Section 1001 and Title 43 U.S.C. Section 1212 makes it a crime for any person knowingly and willfully to make to any department or agency of the United States any false, fictitious or fraudulent statements or representations as to any matter within its jurisdiction.


INSTRUCTIONS

- 1. This certification is made under the provisions of §1744 of Title 43 and § 28-28k of Title 30 of the United States Code; and the regulations thereunder (43 CFR Part 3830).
2. The claimant(s) must fill in the dates in paragraph 1 for the beginning and ending of the assessment year for which this waiver is sought.
3. The claimant(s) must fill in the date in paragraph 2 for the beginning of the assessment year for which this waiver is sought.
4. All claim and site names and Bureau of Land Management (BLM) serial numbers must be listed for the mining claims, mill sites, and tunnel sites for which the waiver is sought.
5. All owners of the mining claims, mill sites, and tunnel sites and their addresses must be given.
6. This waiver form must be signed by all the claimants or their designated agent, in original form. If an agent is designated, a notarized designation of agent, signed by all of the claimants with proper address given, must be submitted with this waiver.
7. This form must be filed no later than September 1st for the upcoming assessment year in the BLM State Office where the mining claims or sites are recorded, or the waiver cannot be granted by the BLM. (Example: to obtain a waiver for the assessment year 2000, which begins at noon on September 1, 1999, you must qualify for and file for a waiver no later than September 1, 1999, in the proper BLM State Office).
8. For all mining claims which require assessment work, you must record an affidavit of labor on or before the December 30th immediately following the filing of this waiver. For all other mining claims or sites waived, you must record a notice of intent to hold on or before the December 30th immediately following the filing of this waiver.
9. Mill and tunnel sites may also be listed upon this waiver and be waived from payment of the maintenance fee. A notice of intent to hold for these sites is required to be filed by the December 30th following the filing of this waiver.

FOR OFFICIAL USE ONLY

Barbarossa Mining Company
13410 Preston Road #133
Dallas, Texas 75240

NORTH TEXAS R&DC
TX 750 6 T
31 AUG 2009 PM



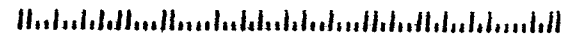
RECEIVED
BLM STATE OFFICE

2009 SEP -3 P 2:01

PHOENIX, ARIZONA

Bureau of Land Management
Arizona State Office
1 North Central Avenue
Phoenix, Arizona 85004

85004+4414



Barbarossa Mining Company
13410 Preston Road #133
Dallas, Texas 75240

Bureau of Land Management
Arizona State Office
1 North Central Avenue
Phoenix, Arizona 85004

August 30, 2009

Dear Sirs:

Enclosed please find an original and one copy of a Maintenance Fee Payment Waiver. Please file them and return the copy to the above address.

Sincerely,


John Carpenter, Trustee

cc: JC
Enclosures

TIMELY FILED

BLM RECEIVED
2009 SEP - 3 P 2:01
PHOENIX, ARIZONA

When Recorded Return Document to:

John Carpenter, Trustee
Barbarossa Mining Co.
13410 Preston Road, Suite 133
Dallas, Texas 75240

AMC 268063
AMC 259412
AMC 277715

Check here is this is a change of address.

Telephone: _____

E-mail address: _____

AFFIDAVIT OF PERFORMANCE OF ANNUAL WORK

1. State of Texas, County of Dallas SS:
2. I (Name) John Carpenter, trustee
3. Whose business address is 13410 Preston Road
Suite 133
City Dallas County Dallas



RECEIVED
BLM AZ STATE OFFICE
2009 JAN -5 A 8:28
PHOENIX, ARIZONA
BLM
Date
Stamp

State Texas Zip 75240 being duly sworn, depose and say that I am a citizen of the United States, more than eighteen years of age, and that all of the facts set forth in this affidavit, subject to the provisions and penalties of 18 U.S.C. 1001 pertaining to the filing of false, fictitious, or fraudulent statements with the United States, are true and correct according to the best of my knowledge, information and belief.

4. Owner's name and address (If not shown in Items 1-3 above).
Barbarossa Mining Co., 13410 Preston Road, Suite 133, Dallas, Texas 75240

5. That I am personally acquainted with the mining claim(s). The work and improvements were made by and at the expense of the owner(s) of said claim(s). Said contiguous group of claims, listed on this document, are situated in the

Troy (optional) Mining District; Gila County, Arizona.

Line No.	AMC NUMBER	CLAIM/SITE NAME	COUNTY RECORDER DATA (If available)	TWP	RNG	SEC
1	268073	 <u>Barbarossa #1</u>	699/66	T2S	R14E	25
2	268074	 <u>Barbarossa #2</u>	699/67	T2S	R14E	25
3	259416	Barbarossa #5	675/575-82	T3S	R15E	31
4	259417	Barbarossa #6	675/575-82	T3S	R15E	31
5	259418	Barbarossa #7	675/575-82	T3S	R15E	31
6	259419	Barbarossa #8	675/575-82	T3S	R15E	31

ENTERED RECOMPUTER

RE 1/22/09

AFFIDAVIT OF PERFORMANCE OF ANNUAL WORK – page 2

RECEIVED
 BLM AZ STATE OFFICE
 2009 JAN - 5 A 8:28
 PHOENIX, ARIZONA
 BLM
 Date
 Stamp

7	259420	Barbarossa #9	675/575-82	T3S	R15E	31
8	259421	Barbarossa #10	675/575-82	T3S	R15E	31
9	277715	Barbarossa #11	721/508-09	T3S	R15E	31
10	277716	Barbarossa #12	721/508-09	T3S	R15E	31

6. That between the dates starting at 12 o'clock noon on September 1, 20 07 and ending at 12 o'clock noon on September 1, 20 08 at least \$ 1000.00 dollars worth of work and improvements were done and performed upon said claim(s) or upon one or more of a contiguous group of claims for the benefit of all, wholly or partly outside of a contiguous group of claims for the benefit of all, not including the location work.

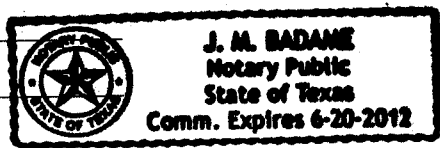
7. That the following persons were employed to perform the work and improvements described herein: _____
 Johann Krebs

8. That the work and improvements performed were: assaying

9. Dated: 12-26-08 Signature: [Handwritten Signature]

SUBSCRIBED AND SWORN TO before me, a Notary Public, this 26th day of December 2008

By: J. M. Badame
 Notary Public State of Texas



My Commission Expires 6-20-2012

Bureau of Land Management
 Arizona State Office
www.az.blm.gov

No. of Claims: 10 x \$10 = 100.00
 Check No.: MO Init. SB
 Receipt No.: 1851023
 For BLM Use Only

Form: MCF108
 Revised Jan. 2006
 Page 2 of 2

Barbarossa Mining Company
13410 Preston Road #133
Dallas, Texas 75240

Bureau of Land Management
Arizona State Office
One North Central, Suite 800
Phoenix, AZ 85004

December 26, 2008

Re: AMC 268073-74
AMC 269416-21
AMC 277715-16

Dear Sirs:

Enclosed please find an Affidavit of Performance of Annual Work. Please file it and return it to the above address. Also please find enclosed \$100.00 for the filing fee.

Sincerely,


John Carpenter, Trustee

cc: JC
Enclosures

PHOENIX, ARIZONA

2009 JAN -5 A 8:28

RECEIVED
BLM AZ STATE OFFICE

Barbarossa Mining Company
13410 Preston Road #133
Dallas, Texas 75240

NORTH TEXAS P&DC
TX 750
30 DEC 2008 PM 1 L



RECEIVED
BLMAZ STATE OFFICE

2009 JAN -5 A 8:28

PHOENIX, ARIZONA

Bureau of Land Management
Arizona State Office
One North Central, Suite 800
Phoenix, AZ 85004

85004+4427



Barbarossa Mining Company
13410 Preston Road #133
Dallas, Texas 75240

NORTH TEXAS PSDC
TX 750
30 DEC 2008 PM 1 L



RECEIVED
BLMAZ STATE OFFICE

2009 JAN -5 A 8:28

PHOENIX, ARIZONA

Bureau of Land Management
Arizona State Office
One North Central, Suite 800
Phoenix, AZ 85004

85004+4427



United States Department of the Interior

Bureau of Land Management

BUSINESS & SUPPORT SVCS DIV

ONE N CENTRAL AVE SUITE 800

PHOENIX, AZ 85004 -4427

Phone: (602) 417-9200

Receipt

No:

1851023

Transaction #: 1911076	
Date of Transaction: 01/07/2009	
CUSTOMER:	BARBAROSSA MINING COMPANY 13410 PRESTON RD # 133 DALLAS, TX 75240-5299 US

LINE #	QTY	DESCRIPTION	REMARKS	UNIT PRICE	TOTAL
1	1.00	LOCATABLE MINERALS / MINING CLAIMS-NOT NEW-UNADJUD, ONE AUTH NO. ONLY / MINING CLAIM MONEY RECEIVED CASES: AMC268073/\$100.00	POL	- n/a -	100.00
TOTAL:					\$100.00

PAYMENT INFORMATION					
1	AMOUNT:	100.00	POSTMARKED:	12/30/2008	
	TYPE:	CHECK	RECEIVED:	01/05/2009	
	CHECK NO:	08-947549446			
	NAME:	BARBAROSSA MINING COMPANY 13410 PRESTON RD # 133 DALLAS TX 75240-5299 US			

REMARKS

This receipt was generated by the automated BLM Collections and Billing System and is a paper representation of a portion of the official electronic record contained therein.

UNITED STATES
DEPARTMENT OF THE INTERIOR
BUREAU OF LAND MANAGEMENT

MAINTENANCE FEE WAIVER CERTIFICATION

SEE INSTRUCTIONS ON PAGE 2

Handwritten initials

AMC 268063
AMC 259412
FORM APPROVED
OMB NO. 1004-0114
Expires: February 28, 2010
AMC 277715 (559)

- This small miner waiver is filed for the assessment year beginning at noon on September 1, 2008 and ending at noon on September 1, 2009.
- The undersigned and all related parties owned ten or fewer mining claims, mill, or tunnel sites located and maintained on Federal lands in the United States of America on September 1, 2008.
- The undersigned have performed the assessment work required by law for each mining claim listed prior to filing this waiver and understand that by filing this form; an affidavit of assessment work must be recorded by the December 30th following the filing of this waiver.
- The undersigned understand that if the assessment work obligation has not yet come due under 30 U.S.C. 28 (for those claims in their first assessment year only); a notice of intent to hold reciting this condition must be recorded by the December 30th following the filing of this waiver.
- The undersigned understand that mill and tunnel sites may also be listed upon this waiver and be waived from payment of the maintenance fee; and that a notice of intent to hold for these sites is required to be recorded by the December 30th immediately following the filing of this waiver.
- The undersigned understand and acknowledge that pursuant to 43 U.S.C. 1212 and 18 U.S.C. 1001; the filing or recording of a false, fictitious, or fraudulent document with the Bureau of Land Management may result in a fine of up to \$250,000, a prison term not to exceed five years, or both.
- The mining claims, mill or tunnel sites for which this waiver from payment of the maintenance fees is requested are:

CLAIM OR SITE NAME	BLM RECORDATION SERIAL NUMBER
1. DSM #11-12	AMC 268073-74
2. Barbarossa #5-10	AMC 259416-21
3. Barbarossa #11-12	AMC 277715-16
4.	
5.	
6.	
7.	
8.	
9.	
10.	

The owner(s) (claimants) of the above mining claims and sites are:

Barbarossa Mining Co., John Carpenter, trustee
(Owner's Name - Please Print)

13410 Preston Road #133
(Street or P.O. Box)

Dallas Tx 75240
(City) (State) (Zip Code)

by: *John Carpenter*, trustee
(Owner's Signature)

(Owner's Name - Please Print)

(Street or P.O. Box)

(City) (State) (Zip Code)

(Owner's Name - Please Print)

(Street or P.O. Box)

(City) (State) (Zip Code)

(Owner's Signature)

RECEIVED
BLM AZ STATE OFFICE
2008 SEP - 8 A 11 32
PHOENIX, ARIZONA
RECEIVED

(Owner's Signature)

(Owner's Name - Please Print)	(Owner's Signature)		
(Street or P.O. Box)	(City)	(State)	(Zip Code)
(Owner's Name - Please Print)	(Owner's Signature)		
(Street or P.O. Box)	(City)	(State)	(Zip Code)
(Owner's Name - Please Print)	(Owner's Signature)		
(Street or P.O. Box)	(City)	(State)	(Zip Code)
(Owner's Name - Please Print)	(Owner's Signature)		
(Street or P.O. Box)	(City)	(State)	(Zip Code)

Title 18 U.S.C. Section 1001 and Title 43 U.S.C. Section 1212 makes it a crime for any person knowingly and willfully to make to any department or agency of the United States any false, fictitious or fraudulent statements or representations as to any matter within its jurisdiction.

INSTRUCTIONS

1. This certification is made under the provisions of §1744 of Title 43 and § 28-28k of Title 30 of the United States Code; and the regulations thereunder (43 CFR Part 3830).
2. The claimant(s) must fill in the dates in paragraph 1 for the beginning and ending of the assessment year for which this waiver is sought.
3. The claimant(s) must fill in the date in paragraph 2 for the beginning of the assessment year for which this waiver is sought.
4. All claim and site names and Bureau of Land Management (BLM) serial numbers must be listed for the mining claims, mill sites, and tunnel sites for which the waiver is sought.
5. All owners of the mining claims, mill sites, and tunnel sites and their addresses must be given.
6. This waiver form must be signed by all the claimants or their designated agent, in original form. If an agent is designated, a notarized designation of agent, signed by all of the claimants with proper address given, must be submitted with this waiver.
7. This form must be filed no later than September 1st for the upcoming assessment year in the BLM State Office where the mining claims or sites are recorded, or the waiver cannot be granted by the BLM. (Example: to obtain a waiver for the assessment year 2000, which begins at noon on September 1, 1999, you must qualify for and file for a waiver no later than September 1, 1999, in the proper BLM State Office).
8. For all mining claims which require assessment work, you must record an affidavit of labor on or before the December 30th immediately following the filing of this waiver. For all other mining claims or sites waived, you must record a notice of intent to hold on or before the December 30th immediately following the filing of this waiver.
9. Mill and tunnel sites may also be listed upon this waiver and be waived from payment of the maintenance fee. A notice of intent to hold for these sites is required to be filed by the December 30th following the filing of this waiver.

RECEIVED
 BLM AZ STATE OFFICE
 2008 SEP - 8 A 11:32
 PHOENIX, ARIZONA
 0000 SEP - 8 A 11:32

FOR OFFICIAL USE ONLY

UNITED STATES
DEPARTMENT OF THE INTERIOR
BUREAU OF LAND MANAGEMENT

JMC

FORM APPROVED
OMB NO. 1004-0114
Expires: February 28, 2010

MAINTENANCE FEE WAIVER CERTIFICATION

SEE INSTRUCTIONS ON PAGE 2

- This small miner waiver is filed for the assessment year beginning at noon on September 1, 2008 and ending at noon on September 1, 2009.
- The undersigned and all related parties owned ten or fewer mining claims, mill, or tunnel sites located and maintained on Federal lands in the United States of America on September 1, 2008.
- The undersigned have performed the assessment work required by law for each mining claim listed prior to filing this waiver and understand that by filing this form; an affidavit of assessment work must be recorded by the December 30th following the filing of this waiver.
- The undersigned understand that if the assessment work obligation has not yet come due under 30 U.S.C. 28 (for those claims in their first assessment year only); a notice of intent to hold reciting this condition must be recorded by the December 30th following the filing of this waiver.
- The undersigned understand that mill and tunnel sites may also be listed upon this waiver and be waived from payment of the maintenance fee; and that a notice of intent to hold for these sites is required to be recorded by the December 30th immediately following the filing of this waiver.
- The undersigned understand and acknowledge that pursuant to 43 U.S.C. 1212 and 18 U.S.C. 1001; the filing or recording of a false, fictitious, or fraudulent document with the Bureau of Land Management may result in a fine of up to \$250,000, a prison term not to exceed five years, or both.
- The mining claims, mill or tunnel sites for which this waiver from payment of the maintenance fees is requested are:

CLAIM OR SITE NAME	BLM RECORDATION SERIAL NUMBER
1. DSM #11-12	AMC 268073-74
2. Barbarossa #5-10	AMC 259416-21
3. Barbarossa #11-12	AMC 277715-16
4.	
5.	
6.	
7.	
8.	
9.	
10.	

The owner(s) (claimants) of the above mining claims and sites are:

Barbarossa Mining Co., John Carpenter, trustee
(Owner's Name - Please Print)

by: *John Carpenter*, trustee
(Owner's Signature)

13410 Preston Road #133
(Street or P.O. Box)

Dallas Tx 75240
(City) (State) (Zip Code)

(Owner's Name - Please Print)

(Street or P.O. Box)

(City) (State) (Zip Code)

(Owner's Name - Please Print)

(Street or P.O. Box)

(City) (State) (Zip Code)

(Owner's Signature)

RECEIVED
BLM AZ STATE OFFICE
2008 SEP - 8 A.M.: 32
PHOENIX, ARIZONA

(Owner's Signature)

(Owner's Name - Please Print)	(Owner's Signature)
(Street or P.O. Box)	(City) (State) (Zip Code)
(Owner's Name - Please Print)	(Owner's Signature)
(Street or P.O. Box)	(City) (State) (Zip Code)
(Owner's Name - Please Print)	(Owner's Signature)
(Street or P.O. Box)	(City) (State) (Zip Code)
(Owner's Name - Please Print)	(Owner's Signature)
(Street or P.O. Box)	(City) (State) (Zip Code)

Title 18 U.S.C. Section 1001 and Title 43 U.S.C. Section 1212 makes it a crime for any person knowingly and willfully to make to any department or agency of the United States any false, fictitious or fraudulent statements or representations as to any matter within its jurisdiction.

INSTRUCTIONS

1. This certification is made under the provisions of §1744 of Title 43 and § 28-28k of Title 30 of the United States Code; and the regulations thereunder (43 CFR Part 3830).
2. The claimant(s) must fill in the dates in paragraph 1 for the beginning and ending of the assessment year for which this waiver is sought.
3. The claimant(s) must fill in the date in paragraph 2 for the beginning of the assessment year for which this waiver is sought.
4. All claim and site names and Bureau of Land Management (BLM) serial numbers must be listed for the mining claims, mill sites, and tunnel sites for which the waiver is sought.
5. All owners of the mining claims, mill sites, and tunnel sites and their addresses must be given.
6. This waiver form must be signed by all the claimants or their designated agent, in original form. If an agent is designated, a notarized designation of agent, signed by all of the claimants with proper address given, must be submitted with this waiver.
7. This form must be filed no later than September 1st for the upcoming assessment year in the BLM State Office where the mining claims or sites are recorded, or the waiver cannot be granted by the BLM. (Example: to obtain a waiver for the assessment year 2000, which begins at noon on September 1, 1999, you must qualify for and file for a waiver no later than September 1, 1999, in the proper BLM State Office).
8. For all mining claims which require assessment work, you must record an affidavit of labor on or before the December 30th immediately following the filing of this waiver. For all other mining claims or sites waived, you must record a notice of intent to hold on or before the December 30th immediately following the filing of this waiver.
9. Mill and tunnel sites may also be listed upon this waiver and be waived from payment of the maintenance fee. A notice of intent to hold for these sites is required to be filed by the December 30th following the filing of this waiver.

RECEIVED
 BLM AZ STATE OFFICE
 2008 SEP - 8 A 11: 32
 PHOENIX, ARIZONA

FOR OFFICIAL USE ONLY

Barbarossa Mining Company
13410 Preston Road #133
Dallas, Texas 75240

DALLAS TX 752

02 SEP 2008 PM 5 L



RECEIVED
BLMAZ STATE OFFICE

2008 SEP -8 A 11: 32

PHOENIX, ARIZONA

Bureau of Land Management
Arizona State Office
1 North Central Avenue
Phoenix, Arizona 85004

85004-4444



Barbarossa Mining Company
13410 Preston Road #133
Dallas, Texas 75240

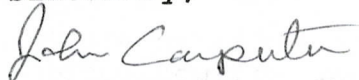
Bureau of Land Management
Arizona State Office
1 North Central Avenue
Phoenix, Arizona 85004

August 30, 2008

Dear Sirs:

Enclosed please find an original and one copy of a Maintenance Fee Payment Waiver. Please file them and return the copy to the above address.

Sincerely,



John Carpenter, Trustee

cc: JC
Enclosures

RECEIVED
BLM AZ STATE OFFICE
2008 SEP - 8 A 11: 32
PHOENIX, ARIZONA

Barbarossa Mining Company
13410 Preston Road #133
Dallas, Texas 75240

Bureau of Land Management
Arizona State Office
One North Central, Suite 800
Phoenix, AZ 85004

AMC 268063
AMC 259412
AMC 27715

December 28, 2007

Re: AMC 268073-74
AMC 269416-21
AMC 27715-16

Dear Sirs:

Enclosed please find an Affidavit of Performance of Annual Work. Please file it and return it to the above address. Also please find enclosed \$100.00 for the filing fee.

Sincerely,

By John Carpenter

John Carpenter, Trustee

cc: JC
Enclosures

PHOENIX, ARIZONA

2008 JAN - 8 A 10: 44

RECEIVED
B.L.M. AZ STATE OFFICE

RE 1/15/08

ENTERED IN COMPUTER

When Recorded Return Document to:

John Carpenter, Trustee
Barbarossa Mining Co.
13410 Preston Road, Suite 133
Dallas, Texas 75240

Check here if this is a change of address.

Telephone: _____

E-mail address: _____

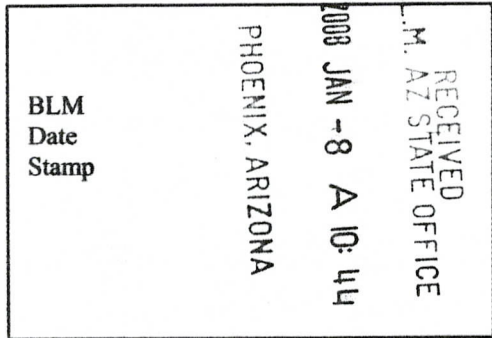
AFFIDAVIT OF PERFORMANCE OF ANNUAL WORK

1. State of Texas, County of Dallas SS:

2. I (Name) John Carpenter, trustee

3. Whose business address is 13410 Preston Road
Suite 133

City Dallas County Dallas



State Texas Zip 75240 being duly sworn, depose and say that I am a citizen of the United States, more than eighteen years of age, and that all of the facts set forth in this affidavit, subject to the provisions and penalties of 18 U.S.C. 1001 pertaining to the filing of false, fictitious, or fraudulent statements with the United States, are true and correct according to the best of my knowledge, information and belief.

4. Owner's name and address (If not shown in Items 1-3 above). _____

Barbarossa Mining Co., 13410 Preston Road, Suite 133, Dallas, Texas 75240

5. That I am personally acquainted with the mining claim(s). The work and improvements were made by and at the expense of the owner(s) of said claim(s). Said contiguous group of claims, listed on this document, are situated in the

Troy (optional) Mining District; Gila County, Arizona.

Line No.	AMC NUMBER	CLAIM/SITE NAME	COUNTY RECORDER DATA (If available)	TWP	RNG	SEC
1	268073	DSM #11	699/66	T2S	R14E	25
2	268074	DSM #12	699/67	T2S	R14E	25
3	259416	Barbarossa #5	675/575-82	T3S	R15E	31
4	259417	Barbarossa #6	675/575-82	T3S	R15E	31
5	259418	Barbarossa #7	675/575-82	T3S	R15E	31
6	259419	Barbarossa #8	675/575-82	T3S	R15E	31

RECEIVED
B.L.M. AZ STATE OFFICE
2008 JAN - 8 A 10: 44
PHOENIX, ARIZONA
BLM
Date
Stamp

7	259420	Barbarossa #9	675/575-82	T3S	R15E	31
8	259421	Barbarossa #10	675/575-82	T3S	R15E	31
9	277715	Barbarossa #11	721/508-09	T3S	R15E	31
10	277716	Barbarossa #12	721/508-09	T3S	R15E	31

6. That between the dates starting at 12 o'clock noon on September 1, 20 06 and ending at 12 o'clock noon on September 1, 20 07 at least \$ 1000.00 dollars worth of work and improvements were done and performed upon said claim(s) or upon one or more of a contiguous group of claims for the benefit of all, wholly or partly outside of a contiguous group of claims for the benefit of all, not including the location work.

7. That the following persons were employed to perform the work and improvements described herein: _____
Johann Krebbs

8. That the work and improvements performed were: road work and assaying

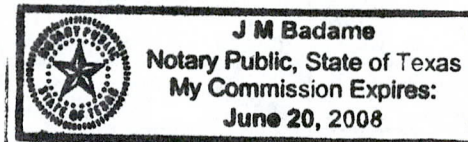
9. Dated: 12-30-07 Signature: By: John Carpenter, Trustee

SUBSCRIBED AND SWORN TO before me, a Notary Public, this 30th day of December 20 07

By: J M Badame

Notary Public State of Texas

My Commission Expires 6-20-08



Bureau of Land Management
 Arizona State Office
www.az.blm.gov

No. of Claims: 10 x \$10 = 100.⁰⁰
 Check No.: 5786331889 Init. JES
 Receipt No.: 1635772
 For BLM Use Only

Barbarossa Mining Company
13410 Preston Road #133
Dallas, Texas 75240

DALLAS TX 752

31 DEC 2007 PM 1 L

RECEIVED
B.L.M. AZ STATE OFFICE

2008 JAN -8 A 10:44

PHOENIX, ARIZONA

Bureau of Land Management
Arizona State Office
One North Central, Suite 800
Phoenix, AZ 85004



8500484427 0041



Barbarossa Mining Company
13410 Preston Road #133
Dallas, Texas 75240


DALLAS TX 752

31 DEC 2007 PM 1 L

RECEIVED
B.L.M. AZ STATE OFFICE

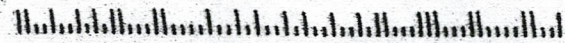
2008 JAN -8 A 10: 44

PHOENIX, ARIZONA



Bureau of Land Management
Arizona State Office
One North Central, Suite 800
Phoenix, AZ 85004

8500434427 0041



United States Department of the Interior
 Bureau of Land Management
 BUSINESS & SUPPORT SVCS DIV
 ONE N CENTRAL AVE SUITE 800
 PHOENIX, AZ 85004 -4427
 Phone: (602) 417-9200

Receipt

No:

1635772

Transaction #: 1689517	
Date of Transaction: 01/10/2008	
CUSTOMER:	BARBAROSSA MINING CO 13410 PRESTON RD SUITE 133 DALLAS, TX 75240

LINE #	QTY	DESCRIPTION	REMARKS	UNIT PRICE	TOTAL
1	1.00	LOCATABLE MINERALS / MINING CLAIMS-NOT NEW-UNADJUD, ONE AUTH NO. ONLY / MINING CLAIM MONEY RECEIVED (455) CASES: AMC268073/\$100.00	POL 2007 (10)	- n/a -	100.00
TOTAL:					\$100.00

PAYMENT INFORMATION					
1	AMOUNT:	\$100.00	POSTMARKED:	12/31/07 0:00	
	TYPE:	CHECK	RECEIVED:	01/08/2008	
	CHECK NO:	5786331889			
	NAME:	BARBAROSSA MINING CO 13410 PRESTON RD SUITE 133 DALLAS TX 75240			

REMARKS

This receipt was generated by the automated BLM Collections and Billing System and is a paper representation of a portion of the official electronic record contained therein.

UNITED STATES
DEPARTMENT OF THE INTERIOR
BUREAU OF LAND MANAGEMENT

RE 335

MAINTENANCE FEE WAIVER CERTIFICATION

FORM APPROVED
OMB NO. 1004-0114
Expires: February 28, 2010
AMC 259412
AMC 268063

SEE INSTRUCTIONS ON PAGE 2

1. This small miner waiver is filed for the assessment year beginning at noon on September 1, 2007 and ending at noon on September 1, 2008.
2. The undersigned and all related parties owned ten or fewer mining claims, mill, or tunnel sites located and maintained on Federal lands in the United States of America on September 1, 2007. AMC 277715
3. The undersigned have performed the assessment work required by law for each mining claim listed prior to filing this waiver and understand that by filing this form; an affidavit of assessment work must be recorded by the December 30th following the filing of this waiver.
4. The undersigned understand that if the assessment work obligation has not yet come due under 30 U.S.C. 28 (for those claims in their first assessment year only); a notice of intent to hold reciting this condition must be recorded by the December 30th following the filing of this waiver.
5. The undersigned understand that mill and tunnel sites may also be listed upon this waiver and be waived from payment of the maintenance fee; and that a notice of intent to hold for these sites is required to be recorded by the December 30th immediately following the filing of this waiver.
6. The undersigned understand and acknowledge that pursuant to 43 U.S.C. 1212 and 18 U.S.C. 1001; the filing or recording of a false, fictitious, or fraudulent document with the Bureau of Land Management may result in a fine of up to \$250,000, a prison term not to exceed five years, or both.
7. The mining claims, mill or tunnel sites for which this waiver from payment of the maintenance fees is requested are:

CLAIM OR SITE NAME	BLM RECORDATION SERIAL NUMBER
1. DSM #11-12	AMC 268073-74
2. Barbarossa #5-10	AMC 259416-21
3. Barbarossa #11-12	AMC 277715-16
4.	
5.	
6.	
7.	
8.	
9.	
10.	

The owner(s) (claimants) of the above mining claims and sites are:

Barbarossa Mining Co., John Carpenter, trustee
 (Owner's Name - Please Print)

13410 Preston Road #133
 (Street or P.O. Box)

Dallas TX 75240
 (City) (State) (Zip Code)

by: John Carpenter, trustee
 (Owner's Signature)

 (Owner's Name - Please Print)

 (Street or P.O. Box)

 (City) (State) (Zip Code)

 (Owner's Signature)

 (Owner's Name - Please Print)

 (Street or P.O. Box)

 (City) (State) (Zip Code)

 (Owner's Signature)

RE 9/5/07
 ENTERED IN COMPUTER

Entered one waiver filed w/ orig. signature & returned one waiver file w/ orig. signature. Both rec'd & also returned 9/4/07 & noted.

(Owner's Name - Please Print)	(Owner's Signature)
(Street or P.O. Box)	(City) (State) (Zip Code)

(Owner's Name - Please Print)	(Owner's Signature)
(Street or P.O. Box)	(City) (State) (Zip Code)

(Owner's Name - Please Print)	(Owner's Signature)
(Street or P.O. Box)	(City) (State) (Zip Code)

(Owner's Name - Please Print)	(Owner's Signature)
(Street or P.O. Box)	(City) (State) (Zip Code)

Title 18 U.S.C. Section 1001 and Title 43 U.S.C. Section 1212 makes it a crime for any person knowingly and willfully to make to any department or agency of the United States any false, fictitious or fraudulent statements or representations as to any matter within its jurisdiction.

INSTRUCTIONS

1. This certification is made under the provisions of §1744 of Title 43 and § 28-28k of Title 30 of the United States Code; and the regulations thereunder (43 CFR Part 3830).
2. The claimant(s) must fill in the dates in paragraph 1 for the beginning and ending of the assessment year for which this waiver is sought.
3. The claimant(s) must fill in the date in paragraph 2 for the beginning of the assessment year for which this waiver is sought.
4. All claim and site names and Bureau of Land Management (BLM) serial numbers must be listed for the mining claims, mill sites, and tunnel sites for which the waiver is sought.
5. All owners of the mining claims, mill sites, and tunnel sites and their addresses must be given.
6. This waiver form must be signed by all the claimants or their designated agent, in original form. If an agent is designated, a notarized designation of agent, signed by all of the claimants with proper address given, must be submitted with this waiver.
7. This form must be filed no later than September 1st for the upcoming assessment year in the BLM State Office where the mining claims or sites are recorded, or the waiver cannot be granted by the BLM. (Example: to obtain a waiver for the assessment year 2000, which begins at noon on September 1, 1999, you must qualify for and file for a waiver no later than September 1, 1999, in the proper BLM State Office).
8. For all mining claims which require assessment work, you must record an affidavit of labor on or before the December 30th immediately following the filing of this waiver. For all other mining claims or sites waived, you must record a notice of intent to hold on or before the December 30th immediately following the filing of this waiver.
9. Mill and tunnel sites may also be listed upon this waiver and be waived from payment of the maintenance fee. A notice of intent to hold for these sites is required to be filed by the December 30th following the filing of this waiver.

RECEIVED
BUREAU OF
LAND MANAGEMENT
ARIZONA
STATE OFFICE
PHOENIX, ARIZONA
2001 SEP - 4 P 12: 25

FOR OFFICIAL USE ONLY

Barbarossa Mining Company
13410 Preston Road #133
Dallas, Texas 75240

Bureau of Land Management
Arizona State Office
1 North Central Avenue
Phoenix, Arizona 85004

August 30, 2007

Dear Sirs:

Enclosed please find an original and one copy of a
Maintenance Fee Payment Waiver. Please file them and
return the copy to the above address.

Sincerely,


John Carpenter, Trustee

cc: JC
Enclosures

ARIZONA
STATE OFFICE
PHOENIX, ARIZONA


2007 SEP -4 P 12: 25

RECEIVED
BUREAU OF
LAND MANAGEMENT

Barbarossa Mining Company
13410 Preston Road #133
Dallas, Texas 75240

NORTH TEXAS P&DC

TX 750 2 T
01 SEP 2007 PM



RECEIVED
BUREAU OF
LAND MANAGEMENT

2007 SEP 01 7 25 53

ARIZONA
STATE OFFICE
PHOENIX, ARIZONA

Bureau of Land Management
Arizona State Office
1 North Central Avenue
Phoenix, Arizona 85004

85004-4414



Barbarossa Mining Company
13410 Preston Road #133
Dallas, Texas 75240

Gila County Recorder
1400 E. Ash Street
Globe, Arizona 85501

AMC 259412
AMC 268063
AMC 277715
December 28, 2006

Re: AMC 268073-74
AMC 259416-21
AMC 277715-16

Dear Sirs:

Enclosed please find an Affidavit of Assessment Work.
Please file it and return it to the above address in the
enclosed envelope. I have enclosed a filing fee of
\$46.00.

Sincerely,

By: *John Carpenter*
John Carpenter, Trustee

cc: JC
Enclosures

BLM RECEIVED
PHOENIX STATE OFFICE
2007 JAN -4 A 10:42
PHOENIX, ARIZONA

RR 2/15/07

Return Document to:
Barbarossa Mining Co., John Carpenter, trustee
13410 Preston Road, #133
Dallas, Texas 75240
Telephone: _____

No. of Claims: <u>3</u>	Fee = <u>30.00</u>
Receipt No.: <u>47082</u>	Check No. <u>08568282 39</u>
Init: <u>SAH</u>	FOR BLM USE ONLY

AFFIDAVIT OF PERFORMANCE OF ANNUAL WORK. Also fill in Items 1 through 9 and the reverse side of this document.

NOTICE OF INTENTION TO HOLD. I intend to hold the claim(s)/site(s) listed on the reverse side of this document for the calendar year 20____. Also fill in Items 1 through 4 and Item 9.

Notices of Intention to Hold are for mill sites and tunnel sites or for mining claims when assessment work has not been done, regardless of whether the annual assessment has been suspended, deferred, or not yet accrued. The filing of a Notice of Intention to Hold shall not relieve the owner of complying with federal and state laws pertaining to the performance of annual assessment work. Notices of Intention to Hold for mill sites or tunnel sites need not be county recorded. For mining claims the form filed with the Bureau of Land Management (BLM) must be identical to the one that was or will be filed with the county.

Evidence of Annual Assessment Work or a Notice of Intention to Hold must be filed each calendar year following the calendar year in which the claim/site was located. **All claims listed on a single affidavit must be contiguous.**

1. State of Texas, County of Dallas ss:
2. I, (Name) John Carpenter, trustee for Barbarossa Mining Company
3. Reside at (Address) 13410 Preston Road #133
City Dallas, County Dallas, State Texas Zip 75240

being duly sworn, deposes and says that he/she is a citizen of the United States, more than eighteen years of age, that all of the facts set forth in this affidavit/notice, subject to the provisions and penalties of 18 U.S.C. 1001 pertaining to the filing of false, fictitious, or fraudulent statements with the United States, are true and correct according to the best of my knowledge, information and belief.

4. Owner's name and address (If not shown in Items 1-3 above). **Check here if this is a change of address.**
Barbarossa Mining Company, 13410 Preston Road #133, Dallas, Texas 75240


5. That I am personally acquainted with the mining claim(s). The work and improvements were made by and at the expense of the owner(s) of said claim(s). Said contiguous group of claims, listed on the reverse side of this document, are situated in the Troy Mining District, Gila County, Arizona.

6. That between the dates starting at 12 o'clock noon on September 1, 2005 and ending at 12 o'clock noon on September 1, 2005 at least \$ 1000.00 Dollars worth of work and improvements were done and performed upon said claim(s) or upon one or more of a contiguous group of claims for the benefit of all, or wholly or partly outside of a contiguous group of claims for the benefit of all, not including the location work.

7. That the following persons were employed to perform the work and improvements described herein: Jerry Peavler

8. That the work and improvements performed were: atomic absorption and fire assays

9. Dated: 12-27-06 Signature: Bg: John W Carpenter
SUBSCRIBED AND SWORN TO before me, a Notary Public, this 27th day of December, 2006
by Carol C. Wolfe, Notary Public
Notary Public, State of Texas
MY COMMISSION EXPIRES June 21, 2009



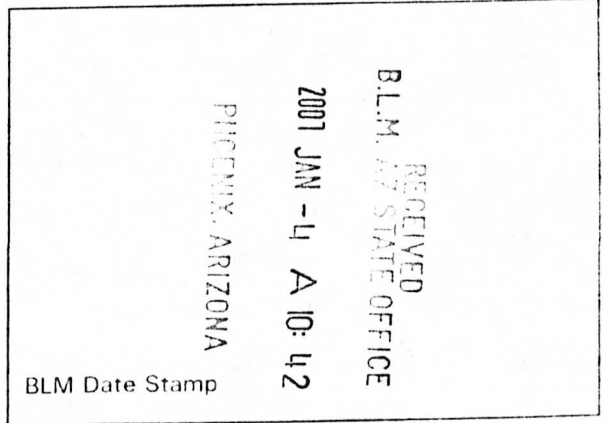
If the claims/sites have consecutive BLM numbers and are in the same Township, Range and Section(s), they may be listed as follows:

Claim/Site Name	Serial Number	Dkt/Pg or Record # of Orig Location Notice	TWN SHP	RNG	SEC(S)
Sample 1 - 10	A MC 19640 - 49	Dkt/Pg 1025/1-10 Recording #9106173-82	4N	20W	36
DSM #11-12	268073-74	699/66-67	T2S	R14E	25
Barbarossa #5-10	259416-21	675/575-82	T3S	R15E	31
Barbarossa #11-12	277715-16	721/508-509	T3S	R15E	31

BLM requires a \$5 nonrefundable service charge for each mining claim, mill site or tunnel site payable on or before December 30 (not the 31st). Mail to:


Bureau of Land Management
222 North Central Avenue
Phoenix, Arizona 85004-2203
602-417-9200
www.az.blm.gov

This form is for the purpose of complying with the laws of the United States Department of the Interior, Bureau of Land Management and the State of Arizona pertaining to assessment work and/or notice of intention to hold. 30 U.S.C. 28, 43 CFR 3833.2, ARS 27-208. Subject to Paperwork Reduction Act and Privacy Act statements available at the BLM AZ State Office. This form is not copyrighted. It may be reproduced without permission.



Barbarossa Mining Company
13410 Preston Road #133
Dallas, Texas 75240

DALLAS TX 752
DALLAS TX 752
30 DEC 2006 PM 4 T
30 DEC 2006 PM 2 L



RECEIVED
B.L.M. AZ STATE OFFICE

2007 JAN -4 A 10:42

PHOENIX, ARIZONA

Bureau of Land Management
Arizona State Office
One North Central, Suite 800
Phoenix, AZ 85004

0500404427 0041



United States Department of the Interior

Bureau of Land Management
 BUSINESS & SUPPORT SVCS DIV
 ONE N CENTRAL AVE SUITE 800
 PHOENIX, AZ 85004 -4427
 Phone: (602) 417-9200

Receipt

No: 1420082

Transaction #: 1467218	
Date of Transaction: 01/05/2007	
CUSTOMER:	JOHN CARPENTER 13410 PRESTON ROAD 133 DALLAS, TX 75240

LINE #	QTY	DESCRIPTION	REMARKS	UNIT PRICE	TOTAL
1	1.00	LOCATABLE MINERALS / MINING CLAIMS-NOT NEW-UNADJUD, ONE AUTH NO. ONLY / MINING CLAIM MONEY RECEIVED (455) CASES: AMC268073/\$100.00	POL (3)	- n/a -	100.00
TOTAL:					\$100.00

PAYMENT INFORMATION					
1	AMOUNT:	\$100.00	POSTMARKED:	12/30/2006	
	TYPE:	CHECK	RECEIVED:	01/04/2007	
	CHECK NO:	08556828239			
	NAME:	CARPENTER, JOHN 13410 PRESTON ROAD 133 DALLAS TX 75240			

REMARKS

This receipt was generated by the automated BLM Collections and Billing System and is a paper representation of a portion of the official electronic record contained therein.

UNITED STATES
DEPARTMENT OF THE INTERIOR
BUREAU OF LAND MANAGEMENT
MAINTENANCE FEE WAIVER CERTIFICATION

AMC 27775

475

FORM APPROVED
OMB NO. 1004-0114
Expires: December 31, 2002

SEE INSTRUCTIONS ON REVERSE AMC 259412

AMC 268063

1. This small miner waiver is filed for the assessment year beginning at noon on September 1, 2005 and ending at noon on September 1, 2006.
2. The undersigned and all related parties owned ten or fewer mining claims, mill, or tunnel sites located and maintained on Federal lands in the United States of America on September 1, 2006
3. The undersigned have performed the assessment work required by law for each mining claim listed prior to filing this waiver and understand that by filing this form; an affidavit of assessment work must be recorded by the December 30th following the filing of this waiver.
4. The undersigned understand that if the assessment work obligation has not yet come due under 30 U.S.C. 28 (for those claims in their first assessment year only); a notice of intent to hold reciting this condition must be recorded by the December 30th following the filing of this waiver.
5. The undersigned understand that mill and tunnel sites may also be listed upon this waiver and be waived from payment of the maintenance fee; and that a notice of intent to hold for these sites is required to be recorded by the December 30th immediately following the filing of this waiver.
6. The undersigned understand and acknowledge that pursuant to 43 U.S.C. 1212 and 18 U.S.C. 1001; the filing or recording of a false, fictitious, or fraudulent document with the Bureau of Land Management may result in a fine of up to \$250,000, a prison term not to exceed five years, or both.
7. The mining claims, mill or tunnel sites for which this waiver from payment of the maintenance fees is requested are:

CLAIM OR SITE NAME	BLM RECORDATION SERIAL NUMBER
1. DSM #11-12	AMC 268073-74
2. Barbarossa #5-10	AMC 259416-21
3. Barbarossa #11-12	AMC 277715-16
4.	
5.	
6.	
7.	
8.	
9.	
10.	

RECEIVED
BUREAU OF
LAND MANAGEMENT
OFFICE
PHOENIX ARIZONA
SEP 11 11:17

The owner(s) (claimants) of the above mining claims and sites are:

Barbarossa Mining Co., Michael Lee, trustee
(Owner's Name - Please Print)
4646 Highway 6 #205
(Street or P.O. Box)
Sugar Land Texas 77478
(City) (State) (Zip Code)

by: Michael Lee, Trustee
(Owner's Signature)

(Owner's Name - Please Print)
(Street or P.O. Box)
(City) (State) (Zip Code)

(Owner's Signature)

(Owner's Name - Please Print)
(Street or P.O. Box)
(City) (State) (Zip Code)

(Owner's Signature)

(Continued on reverse)

ENTERED IN COMPUTER

VMH/SL

(Owner's Name - Please Print)	(Owner's Signature)
(Street or P.O. Box)	(City) (State) (Zip Code)
(Owner's Name - Please Print)	(Owner's Signature)
(Street or P.O. Box)	(City) (State) (Zip Code)
(Owner's Name - Please Print)	(Owner's Signature)
(Street or P.O. Box)	(City) (State) (Zip Code)
(Owner's Name - Please Print)	(Owner's Signature)
(Street or P.O. Box)	(City) (State) (Zip Code)

INSTRUCTIONS

- | | |
|--|---|
| <ol style="list-style-type: none"> 1. This certification is made under the provisions of § 1744 of Title 43 and § 28-28k of Title 30 of the United States Code; and the regulations thereunder (43 CFR Part 3830). 2. The claimant(s) must fill in the dates in paragraph 1 for the beginning and ending of the assessment year for which this waiver is sought. 3. The claimant(s) must fill in the date in paragraph 2 for the beginning of the assessment year for which this waiver is sought. 4. All claim and site names and Bureau of Land Management (BLM) serial numbers must be listed for the mining claims, mill sites, and tunnel sites for which the waiver is sought. 5. All owners of the mining claims, mill sites, and tunnel sites and their addresses must be given. 6. This waiver form must be signed by all the claimants or their designated agent, in original form. If an agent is designated, a notarized designation of agent, signed by all of the claimants with proper address given, must be submitted with this waiver. | <ol style="list-style-type: none"> 7. This form must be filed no later than September 1st for the upcoming assessment year in the BLM State Office where the mining claims or sites are recorded, or the waiver cannot be granted by the BLM. (Example: to obtain a waiver for the assessment year 2000, which begins at noon on September 1, 1999, you must qualify for and file for a waiver no later than September 1, 1999 in the proper BLM State Office). 8. For all mining claims which require assessment work, you must record an affidavit of labor on or before the December 30th immediately following the filing of this waiver. For all other mining claims or sites waived, you must record a notice of intent to hold on or before the December 30th immediately following the filing of this waiver. 9. Mill and tunnel sites may also be listed upon this waiver and be waived from payment of the maintenance fee. A notice of intent to hold for these sites is required to be filed by the December 30th following the filing of this waiver. |
|--|---|

NOTICE/BURDEN HOURS STATEMENT

The Privacy Act of 1974, *as amended*, and the regulation in 43 CFR 2.48(d) provide that you be furnished the following information in connection with the information required by this certification of waiver from rental fees.

AUTHORITY: 30 U.S.C. 28-28k; 43 U.S.C. 1201, 1457, 1740, and 1744; and 43 CFR 3830.

PRINCIPLE PURPOSE: This information is to be used to verify that the owner(s) (claimants) of a mining claim has complied with 30 U.S.C. 28f and is entitled to perform assessment work in lieu of paying the maintenance fee for the mining claims listed on this form.

ROUTINE USE: (1) Adjudication of the claimant(s) certification of waiver from paying the maintenance fee otherwise required by 30 U.S.C. 28f. (2) Disclosure may be made to appropriate Federal agencies when location is made within the agency's geographic area of responsibility. (3) Information from the record and/or the record will be transferred to the appropriate Federal, State, or local agency, or a member of the public in response to a specific request for pertinent information. (4) Information may also be provided to the Department of Justice or in a proceeding before a court or adjudicative body; or to Federal, State, local or foreign agencies when needed for enforcement of civil or criminal codes or applicable regulations concerning title rights upon the public land.

EFFECT OF NOT PROVIDING INFORMATION: Disclosure of this information is required by 30 U.S.C. 28f and 43 CFR Part 3830 for those qualified claimants wishing to take the small miner waiver allowed. Failure to supply the information required in this form to support the claimants certification of waiver from payment of the otherwise required maintenance fees will result in the waiver being disallowed and the mining claims subject to forfeiture by BLM under 30 U.S.C. 28i.

The Paperwork Reduction Act of 1995 requires us to inform you that:

This information is being collected to allow the BLM to determine if you qualify for a waiver from the payment of \$100 per mining claim or site maintenance fee established in 30 U.S.C. 28f and the implementing regulations at 43 CFR 3830. A response to this request is required in accordance with the statute to obtain your benefit.

BLM would like you to know that you do not have to respond to this, or any other, Federal agency-sponsored information collection unless it displays a currently valid OMB control number.

Public reporting burden for this form is estimated to average 8 minutes (0.133 hours) per response, including time to review instructions, gathering and maintaining data, and completing and reviewing the form. Direct comments regarding this burden estimate, or any other aspect of this form, to the U.S. Department of the Interior, Bureau of Land Management, (1004-0114) Bureau Clearance Officer (WO-630), Mail Stop 401 LS, 1849 C St., N.W., Washington, D.C. 20240.

FOR OFFICIAL USE ONLY

Barbarossa Mining Company
4646 Highway 6 #205
Sugar Land, Texas 77478

Bureau of Land Management
Arizona State Office
222 North Central Avenue
Phoenix, AZ 85004-2203

August 30, 2006

Dear Sirs:

Enclosed please find an original and one copy of a Maintenance Fee Payment Waiver. Please file them and return the copy to the above address.

Sincerely,



Michael Lee, Trustee

cc: ML
Enclosures

ARIZONA
STATE OFFICE
PHOENIX, ARIZONA

2006 SEP -5 P 1:17

RECEIVED
BUREAU OF
LAND MANAGEMENT

NOTICE!!

These documents have been scanned!

Do not place un-scanned documents beneath this notice!

Do not remove this notice from this file!

GPO Jacket No. 560-102
Print Order 61540
Rise Business Services, LLC
Job=AZ15 8/2/2019



Box Number= AZ15202



Claim Begin-End: AMC268063-AMC268063

5 Miscellaneous



AZ15202-6

AMC266964-AMC273343

Dripping Springs Mining & Development Co.
13410 Preston Rd. #133
Dallas, Texas 75240

Bureau of Land Management
222 North Central Avenue
Phoenix, AZ 85004-2203


August 28, 2000

Re: AMC 268081-86 and AMC 268097-100

Dear Sir or Madam:

Enclosed please find a Maintenance Fee Payment Waiver to be filed. Please return a copy to the above address.

Sincerely,



J. W. Carpenter, Trustee

c: file
Encl.

ARIZONA
STATE OFFICE
PHOENIX, ARIZONA

SEP 1 12 25 PM '00

RECEIVED
BUREAU OF
LAND MANAGEMENT

Barbarossa Mining Company
397 Dalrich Village
Suite 329
Richardson, Texas 75080

Bureau of Land Management
Arizona State Office
222 North Central Avenue
Phoenix, AZ 85004-2203

August 22, 2000

Dear Sirs:

Enclosed please find an original and copy of a Maintenance Fee Payment Waiver. Please file them and return the copy to the above address.

Sincerely,



Michael Lee, Trustee

cc: ML
Enclosures

RECEIVED
BUREAU OF
LAND MANAGEMENT
SEP 1 12 42 PM '00
ARIZONA
STATE OFFICE
PHOENIX, ARIZONA

UNITED STATES DEPARTMENT OF THE INTERIOR
BUREAU OF LAND MANAGEMENT
ARIZONA STATE OFFICE

IN REPLY REFER TO:

Memorandum

To: Case File AMC 268063

From:

Subject: Documentation of Telephone Conversation

Name of Person Contacted: Michael Zee

Telephone Number of Person Contacted: 214-644-7802

Date of Contact: 9/9/96

Summary: Tried to reach Ref. AMC 268087-268089

These # should be 268097-268099

Corrected on waiver form.

Please correct and use correct #'s. Left
you and also on POL for this yr.

BLM Records ~~for~~ plan 268087-268089

held by Stewart Jack. What would be
to notify you received.

9/16/96 Tried again to reach Michael Zee - Ref
Correct #'s on waiver - No Return call to my

message.

Annie Morrison

NOTICE!!

These documents have been scanned!

Do not place un-scanned documents beneath this notice!

Do not remove this notice from this file!

GPO Jacket No. 560-102
Print Order 61540
Rise Business Services, LLC
Job=AZ15 8/2/2019



Box Number= AZ15202



Claim Begin-End: AMC268063-AMC268063

6 Location Notices-Amendments and Supporting Documents



AZ15202-6

AMC266964-AMC273343

**NO
DOCUMENTS
FOUND**

NO DOCUMENTS FOUND
NO DOCUMENTS FOUND